PINE GROVE CEMETERY
LYNN, MASS.

MAP SHOWING AVENUES - PATHS - SECTIONS
REVISED NOV 1980

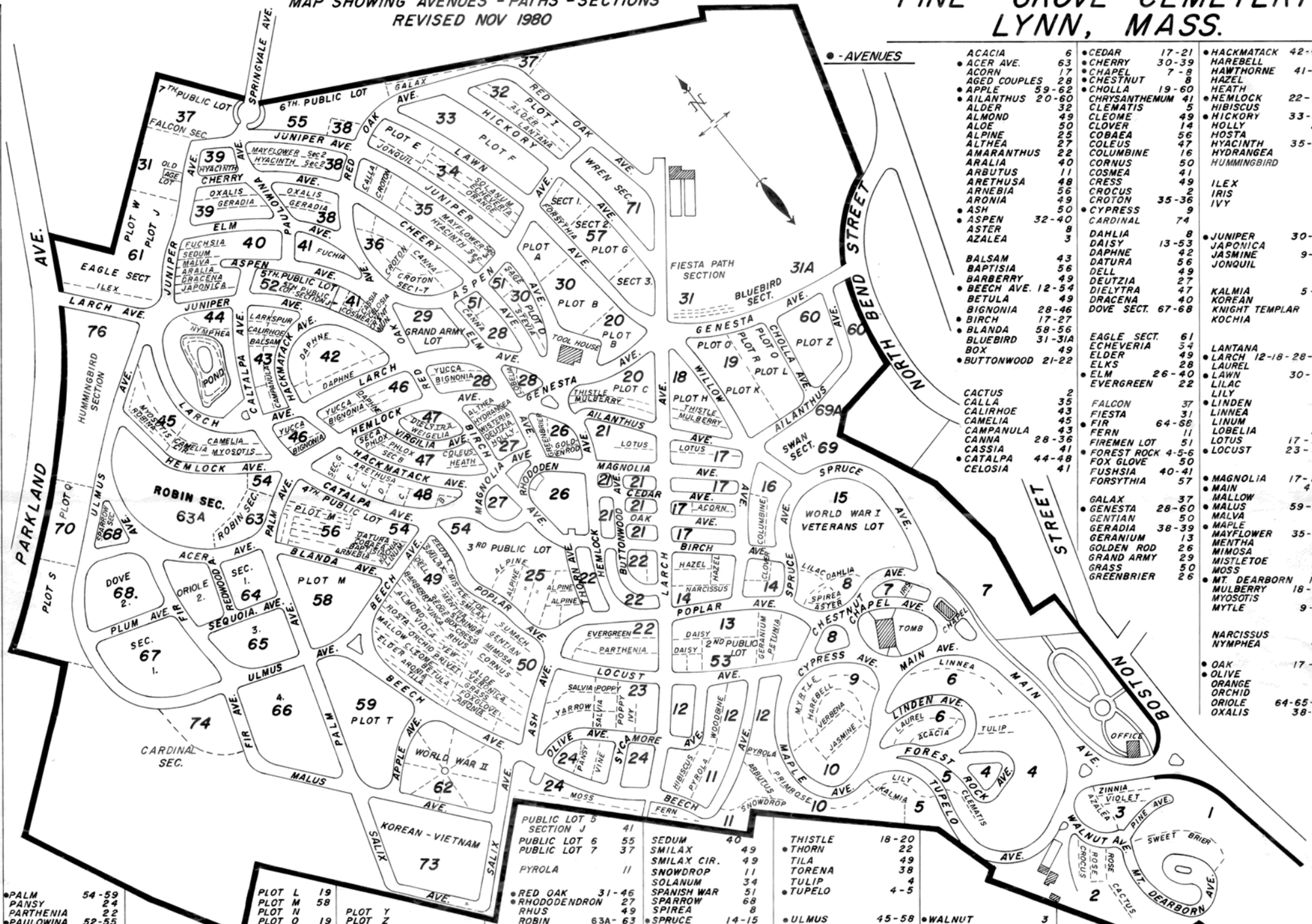

● - AVENUES

ACACIA	6
● ACER AVE.	63
ACORN	17
AGED COUPLES	28
● APPLE	59-62
● AILANTHUS	20-60
ALDER	32
ALMOND	49
ALOE	50
ALPINE	25
ALTHEA	27
AMARANTHUS	22
ARALIA	40
ARBUTUS	11
ARETHUSA	48
ARNEBIA	56
ARONIA	49
● ASH	50
● ASPEN	32-40
ASTER	8
AZALEA	3
BALSAM	43
BAPTISIA	56
BARBERRY	49
● BEECH AVE.	12-54
BETULA	49
BIGNONIA	28-46
● BIRCH	17-27
● BLANDA	58-56
BLUEBIRD	31-31A
BOX	49
● BUTTONWOOD	21-22
CACTUS	2
CALLA	35
CALIRHOE	43
CAMELIA	45
CAMPANULA	43
CANNA	28-36
CASSIA	41
● CATALPA	44-48
CELOSIA	41
● CEDAR	17-21
● CHERRY	30-39
● CHAPEL	7-8
● CHESTNUT	8
● CHOLLA	19-60
CHRYSANTHEMUM	41
CLEMATIS	5
CLEOME	49
CLOVER	14
COBAEA	56
COLEUS	47
COLUMBINE	16
CORNUS	50
COSMEA	41
CRESS	49
CROCUS	2
CROTON	35-36
● CYPRESS	9
CARDINAL	74
DAHLIA	8
DAISY	13-53
DAPHNE	42
DATURA	56
DELL	49
DEUTZIA	27
DIELYTRA	47
DRACENA	40
DOVE SECT.	67-68
EAGLE SECT.	61
ECHEVERIA	34
ELDER	49
ELKS	28
● ELM	26-40
EVERGREEN	22
FALCON	37
FIESTA	31
● FIR	64-68
FERN	11
FIREMEN LOT	51
● FOREST ROCK	4-5-6
FOX GLOVE	50
FUSHSIA	40-41
FORSYTHIA	57
GALAX	37
● GENESTA	28-60
GENTIAN	50
GERADIA	38-39
GERANIUM	13
GOLDEN ROD	26
GRAND ARMY	29
GRASS	50
GREENBRIER	26
● HACKMATACK	42-48
HAREBELL	9
HAWTHORNE	41-52
HAZEL	14
HEATH	47
● HEMLOCK	22-45
HIBISCUS	11
● HICKORY	33-57
HOLLY	27
HOSTA	49
HYACINTH	35-39
HYDRANGEA	27
HUMMINGBIRD	76
ILEX	61
IRIS	7
IVY	23
● JUNIPER	30-41
JAPONICA	40
JASMINE	9-10
JONQUIL	34
KALMIA	5-10
KOREAN	73
KNIGHT TEMPLAR	28
KOCHIA	56
LANTANA	32
● LARCH	12-18-28-61
LAUREL	6
● LAWN	30-33
LILAC	8
LILY	5
● LINDEN	6
LINNEA	6
LINUM	56
LOBELIA	28
LOTUS	17-21
● LOCUST	23-53
● MAGNOLIA	17-27
● MAIN	4-6
MALLOW	49
● MALUS	59-62
MALVA	40
● MAPLE	10
MAYFLOWER	35-38
MENTHA	49
MIMOSA	50
MISTLETOE	49
MOSS	24
● MT. DEARBORN	1-2
MULBERRY	18-20
MYOSOTIS	45
MYTLE	9-10
NARCISSUS	14
NYMPHEA	44
● OAK	17-21
● OLIVE	24
ORANGE	34
ORCHID	49
ORIOLE	64-65-66
OXALIS	38-39

● PALM	54-59
PANSY	24
PARTHENIA	22
● PAULOWINA	52-55
PEONY	49
PETUNIA	13
PHLOX	47
● PINE	1-3
● PLUM	67-66
PLOT A	30
PLOT B	20-30
PLOT C	20
PLOT D	30
PLOT E	34
PLOT F	33
PLOT G	57
PLOT H	18
PLOT I	32
PLOT J	61
PLOT K	19
PLOT L	19
PLOT M	58
PLOT N	
PLOT O	19
PLOT P	
PLOT Q	70
PLOT R	19
PLOT S	70
PLOT T	59
PLOT U	
PLOT V	
PLOT W	61
PLOT X	
PLOT Y	
PLOT Z	
● POPLAR	14-49
POPPY	23
PRIMROSE	10-11
PRIVET	49
PUBLIC LOT 1	52
PUBLIC LOT 2	53
PUBLIC LOT 3	54
PUBLIC LOT 4	54
PUBLIC LOT 5	52
PUBLIC LOT 5 SECTION J	41
PUBLIC LOT 6	55
PUBLIC LOT 7	37
PYROLA	11
● RED OAK	31-46
● RHODODENDRON	27
RHUS	49
ROBIN	63A-63
ROSE	2
● REDWOOD	64
ROBINA	45
SAGE	30
● SALIX	62-73
SALVIA	23
SEDGE	49
SEDUM	40
SMILAX	49
SMILAX CIR.	49
SNOWDROP	11
SOLANUM	34
SPANISH WAR	51
SPARROW	68
SPIREA	8
● SPRUCE	14-15
STEVIA	30
SUMACH	50
SWAN	59
SWEET BRIER	1
● SYCAMORE	12-24
SYRINGA	49
● SEQUOIA	64-65
THISTLE	18-20
● THORN	22
TILA	49
TORENA	38
TULIP	4
● TUPELO	4-5
● ULMUS	45-58
VERBENA	9-10
VERONICA	50
VIETNAM	73
VINCA	49
VINE	24
VIOLA	49
VIOLET	3
● VIRGILIA	47
● WALNUT	3
WEIGELIA	47
● WILLOW	14-18
WISTARIA	27
WOODBINE	11-12
WORLD WAR I	15
WORLD WAR II	62
WREN	71
YARROW	23
YEW	49
YUCCA	28-46
ZINNIA	3

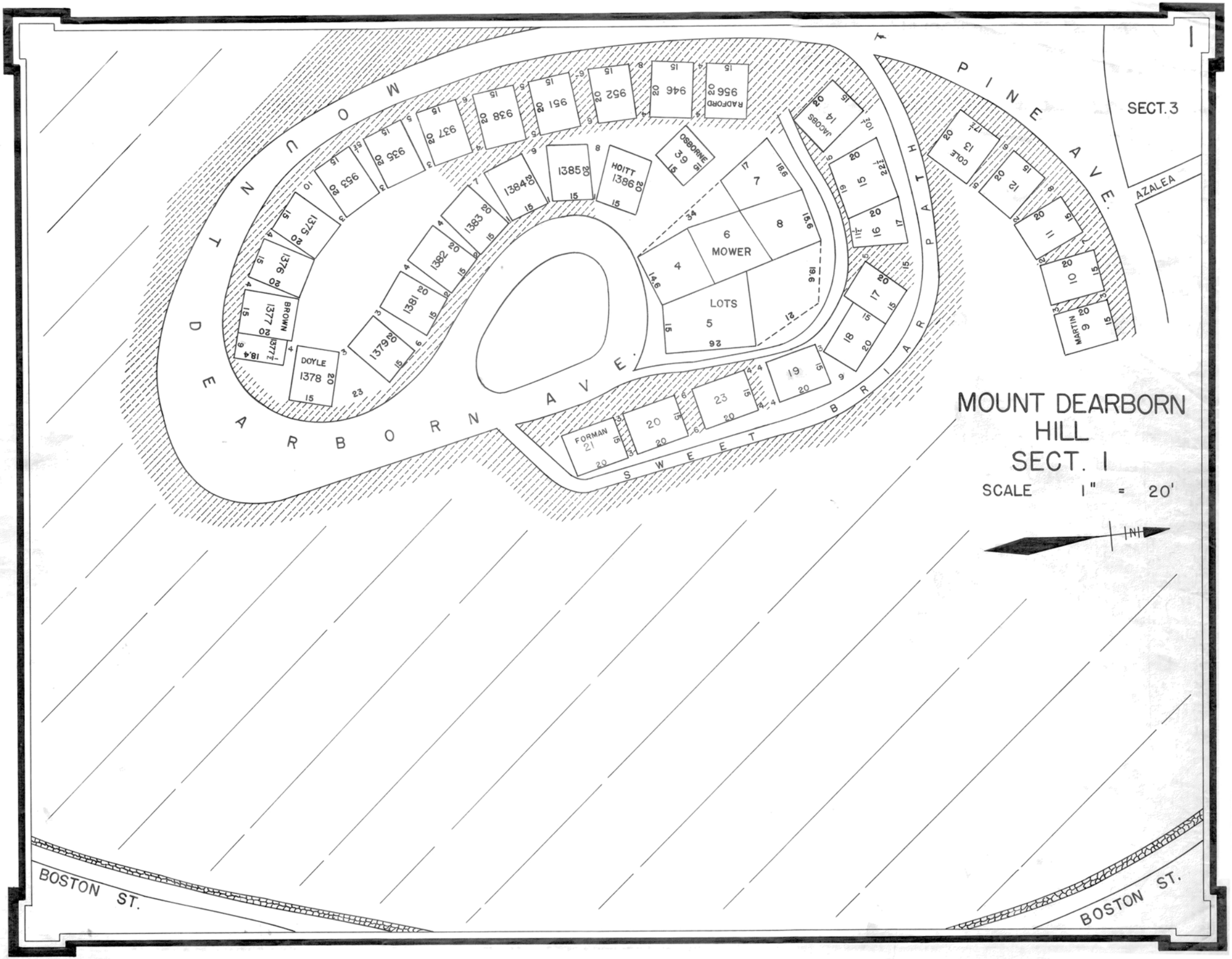

MOUNT DEARBORN HILL
SECT. 1
SCALE 1" = 20'
N
SECT. 3
AZALEA
PINE AVE.
MOUNT DEARBORN AVE.
SWEET BRIAR PATH
BOSTON ST.
BOSTON ST.
MOWER
LOTS
HOITT 1386
OSBORNE 39
RADFORD 956
JACOBS 14
COLE 13
MARTIN 9
FORMAN 21
DOYLE 1378
BROWN 1377

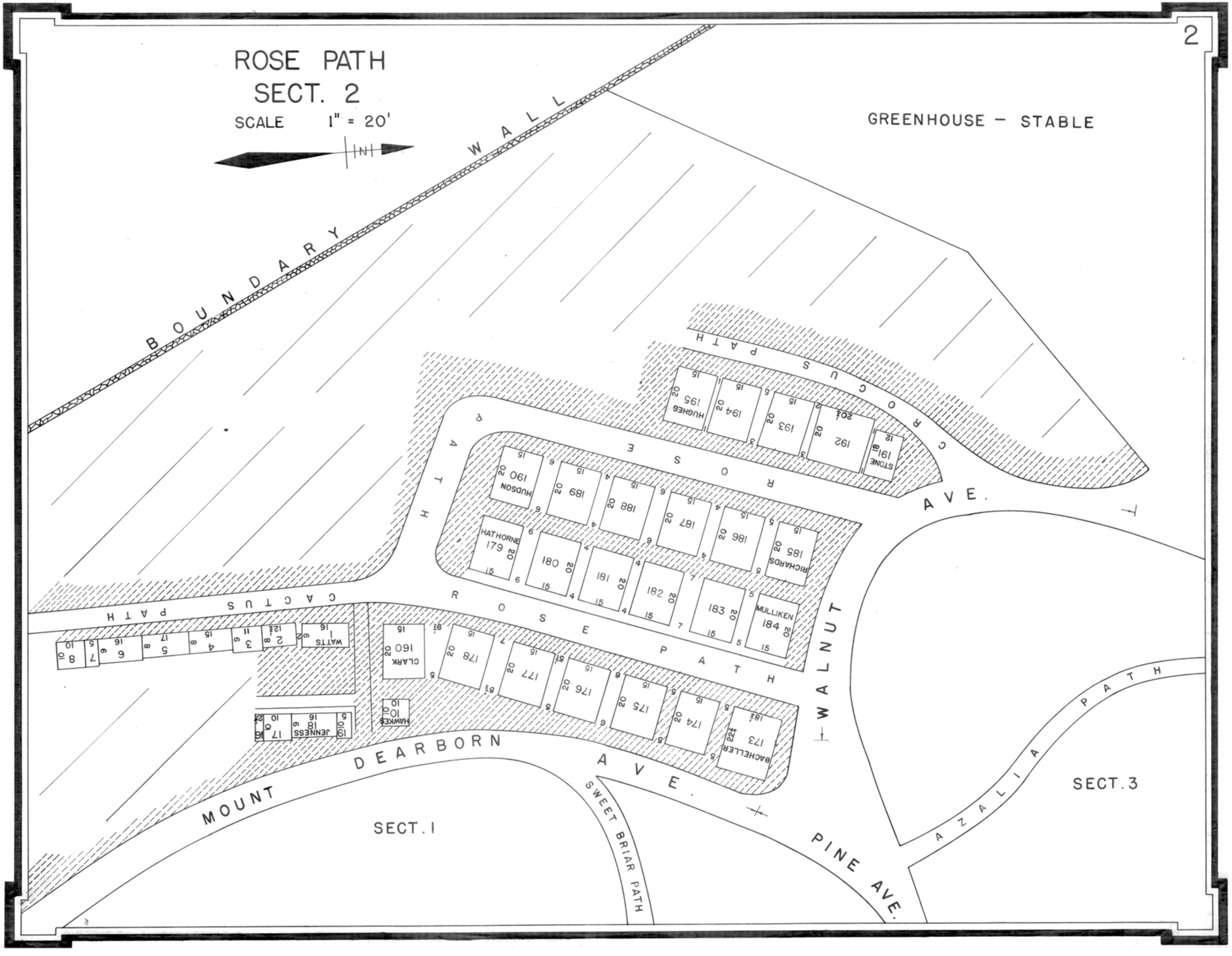
ROSE PATH
SECT. 2
SCALE 1" = 20'
N
GREENHOUSE - STABLE
BOUNDARY WALL
CROCUS PATH
ROSE PATH
CACTUS PATH
WALNUT AVE.
MOUNT DEARBORN AVE.
PINE AVE.
SWEET BRIAR PATH
AZALIA PATH
SECT. 1
SECT. 3
HUGHES 195
194
193
192
STONE 191
HUDSON 190
189
188
187
186
RICHARDS 185
HATHORNE 179
180
181
182
183
MULLIKEN 184
CLARK 160
178
177
176
175
174
BACHELLER 173
WATTS 1
2
3
4
5
6
7
8
HAWKES
JENNESS 18
17
19

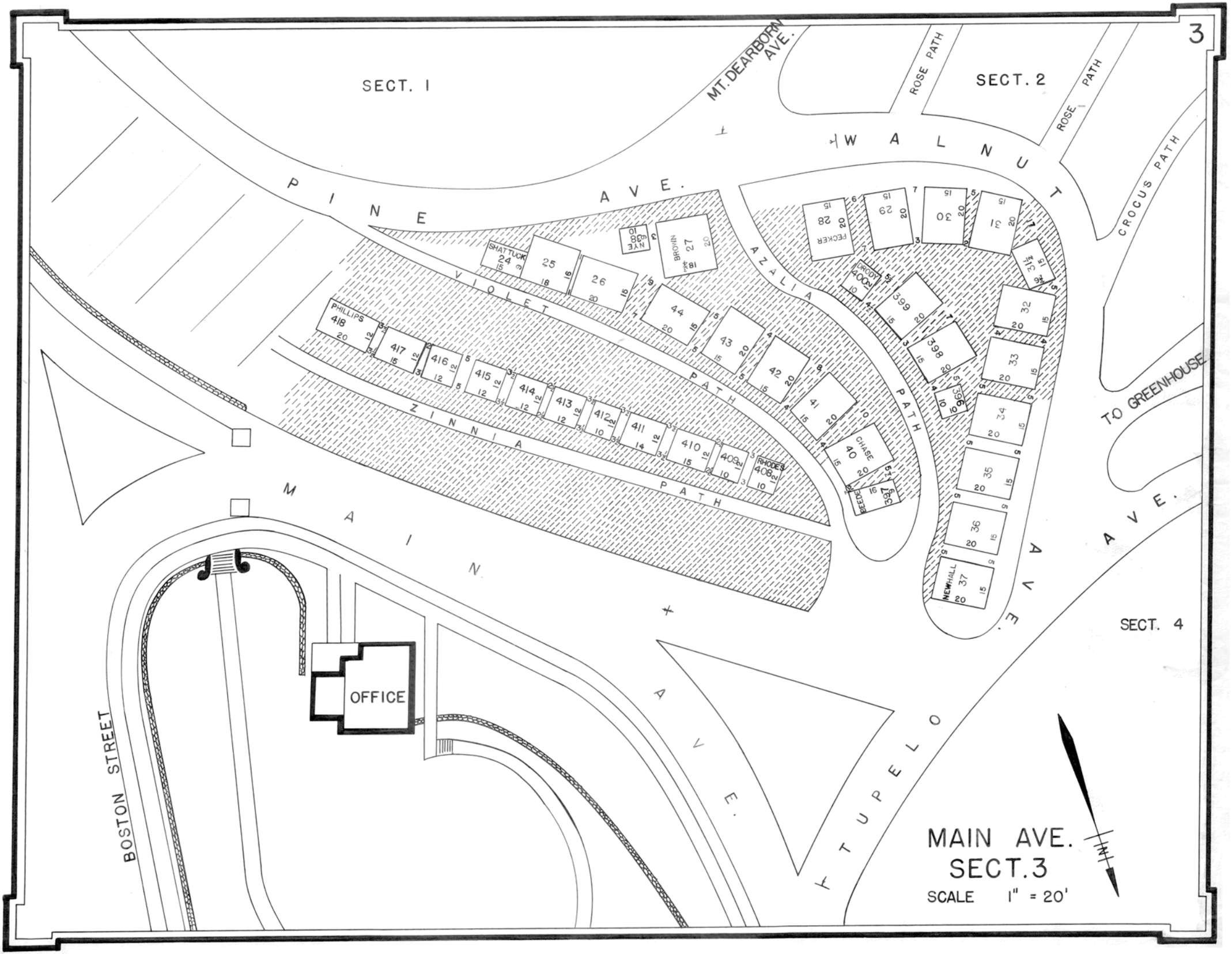
3
SECT. 1
SECT. 2
SECT. 4
MT. DEARBORN AVE.
ROSE PATH
ROSE PATH
CROCUS PATH
WALNUT
PINE AVE.
VIOLET PATH
ZINNIA PATH
AZALIA PATH
MAIN AVE.
TUPELO AVE.
TO GREENHOUSE
BOSTON STREET
OFFICE
SHATTUCK 24
25
26
NYE 38
BROWN 27
44
43
42
41
PHILLIPS 418
417
416
415
414
413
412
411
410
409
RHODES 408
CHASE 40
BEEDE 397
PECKER 28
29
30
31
DRODY 400
399
398
396
32
33
34
35
36
NEWHALL 37
MAIN AVE.
SECT. 3
SCALE 1" = 20'
N

FOREST ROCK AVE SECT. 4

SCALE 1" = 20'

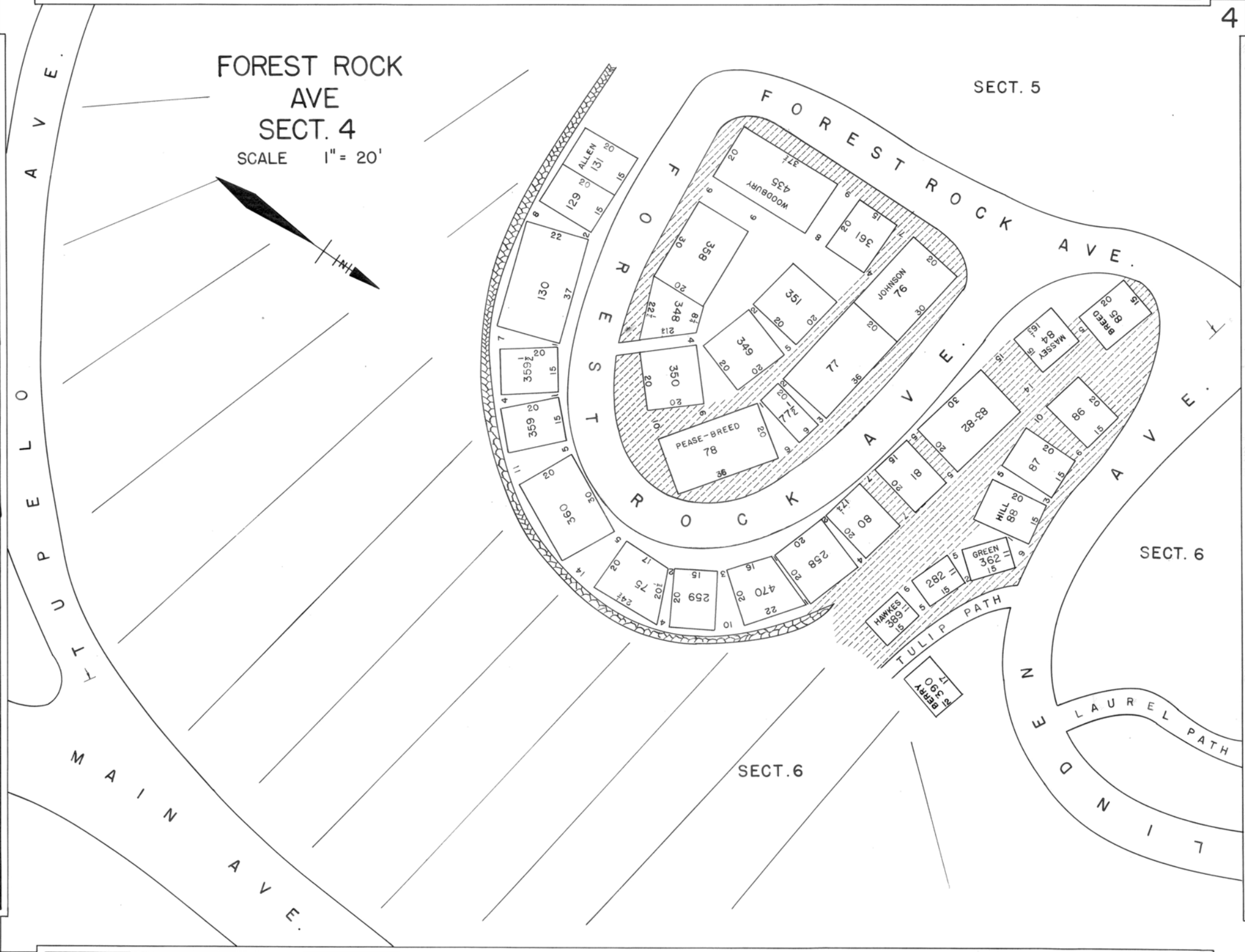

LILY PATH
SECT. 5
SCALE 1" = 20'

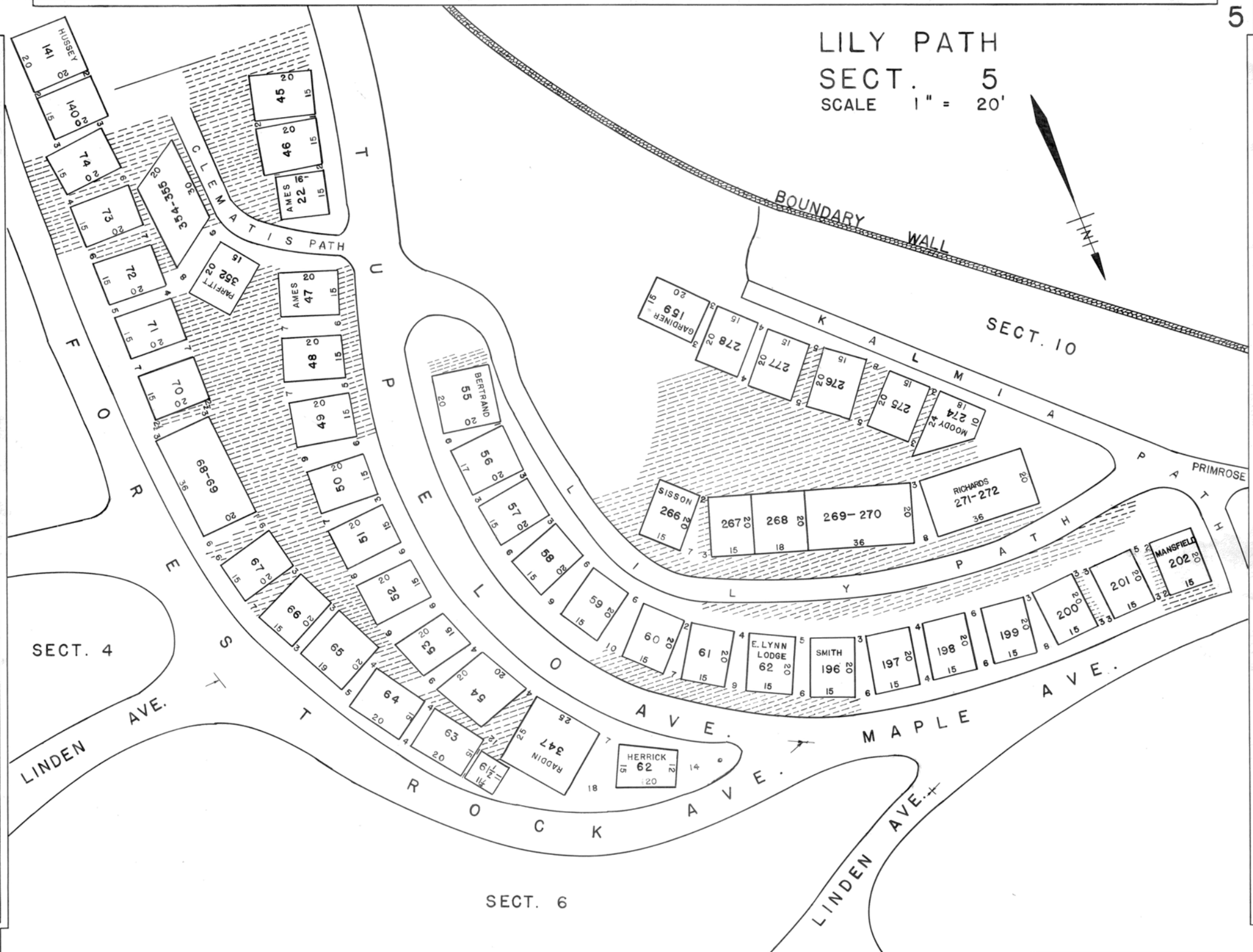

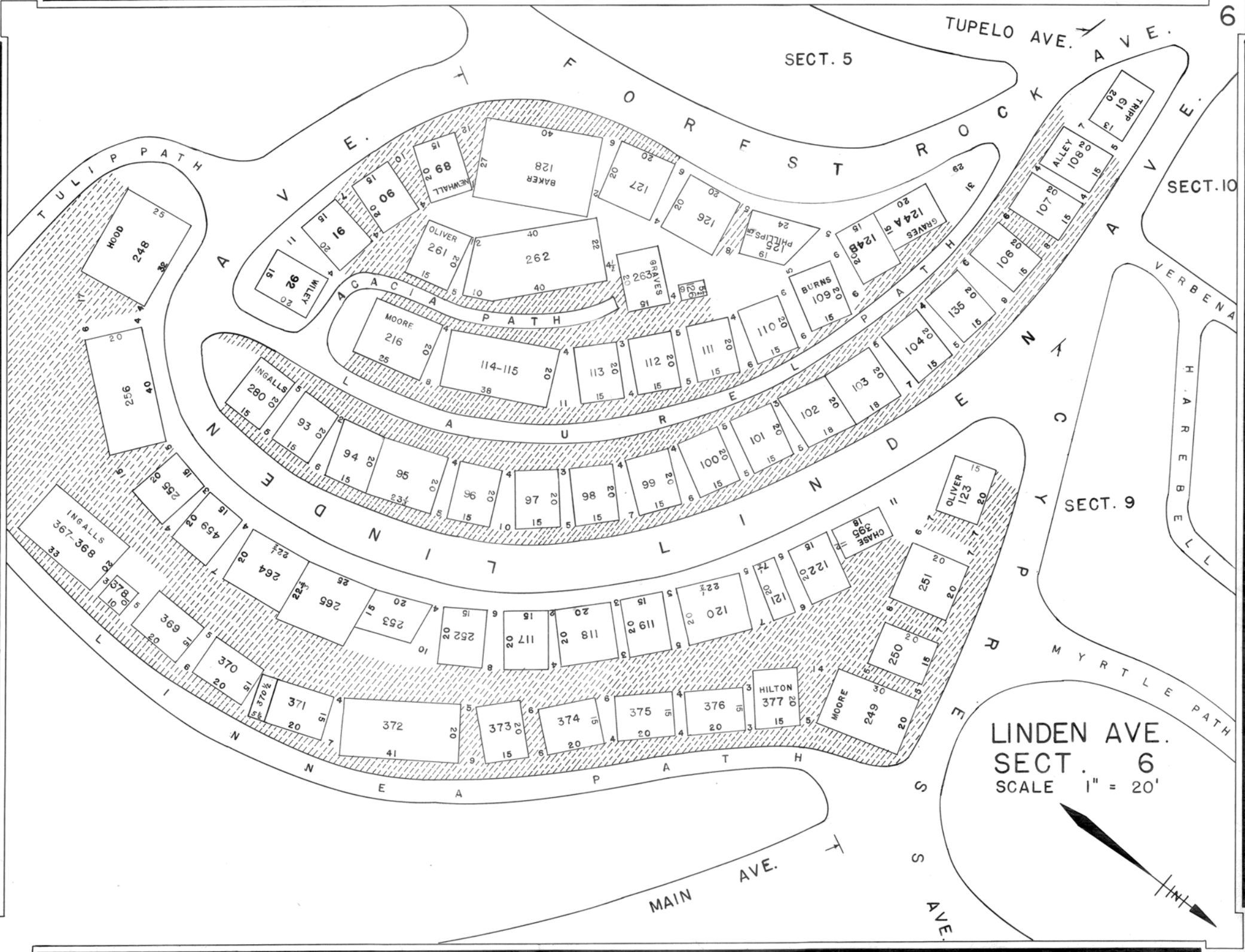
6
TUPELO AVE.
SECT. 5
FOREST ROCK AVE.
SECT. 10
SECT. 9
VERBENA
HAREBELL
MYRTLE PATH
CYPRESS AVE.
MAIN AVE.
LINDEN AVE.
SECT. 6
SCALE 1" = 20'
N
TULIP PATH
ACACIA PATH
LAUREL PATH
LINDEN
LINNEA PATH
HOOD 248
WILEY 92
16
90
NEWHALL 89
BAKER 128
127
126
PHILLIPS 125
GRAVES 124A
124B
OLIVER 261
262
263
BURNS 109
MOORE 216
114-115
113
112
111
110
104
135
106
107
ALLEY 108
TRIPP 61
INGALLS 280
93
94
95
96
97
98
99
100
101
102
103
256
255
459
INGALLS 367-368
378
264
265
253
252
117
118
119
120
121
122
CHASE 395
OLIVER 123
251
250
MOORE 249
HILTON 377
369
370
370½
371
372
373
374
375
376

CHAPEL AVE.
SECT. 7
SCALE 1" = 20'

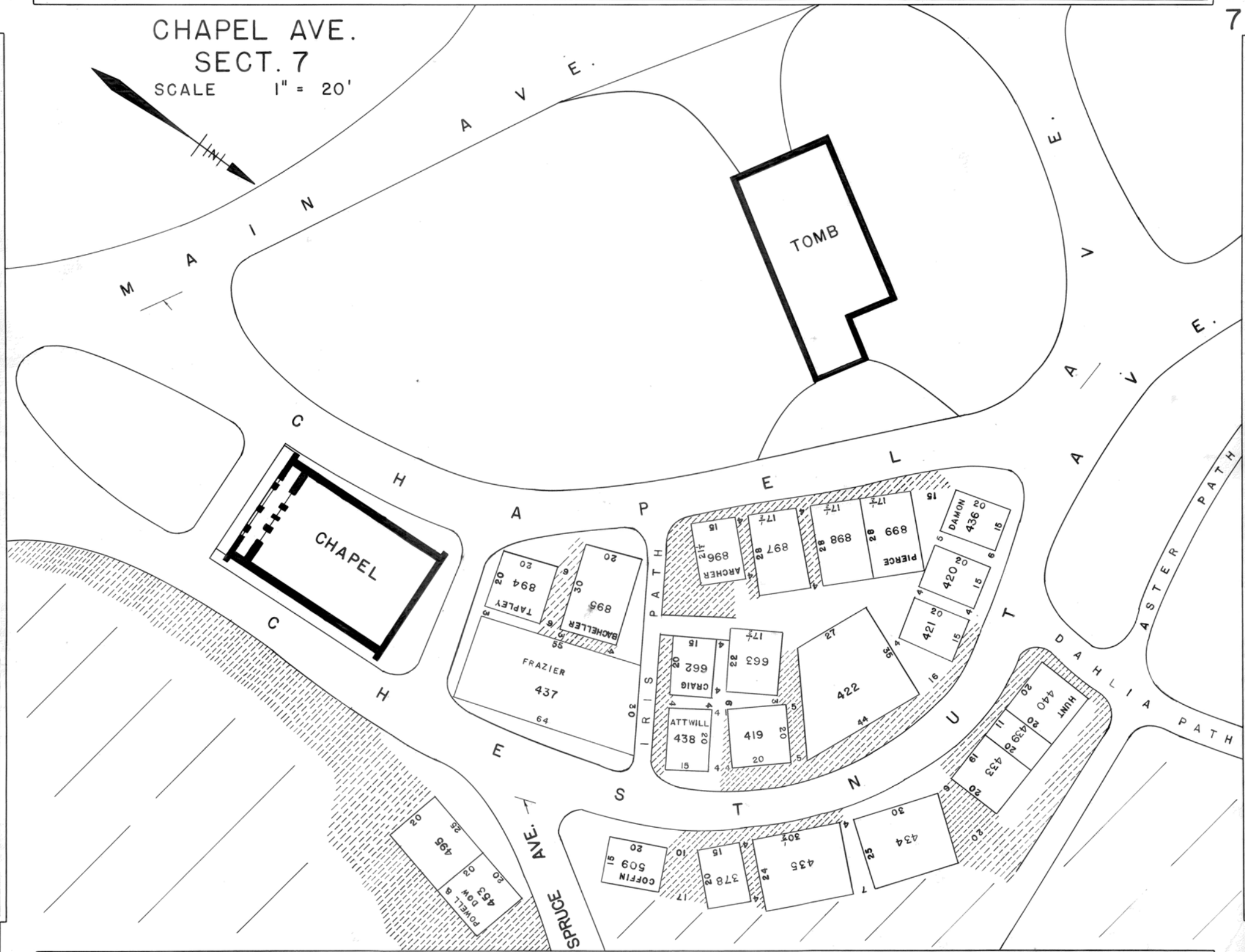

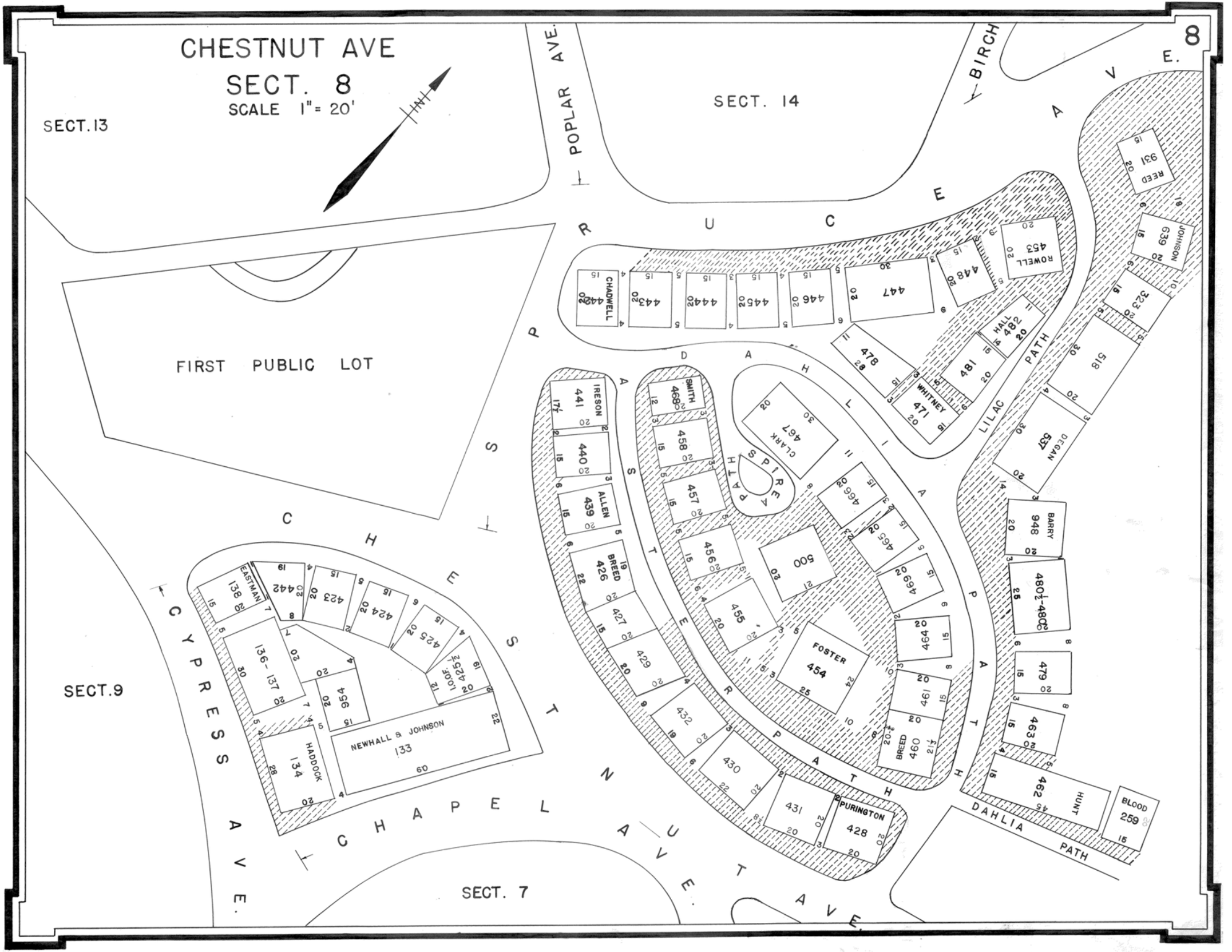

CHESTNUT AVE
SECT. 8
SCALE 1" = 20'
8
SECT. 13
SECT. 14
SECT. 9
SECT. 7
POPLAR AVE.
BIRCH
FIRST PUBLIC LOT
CHESTNUT AVE.
CYPRESS AVE.
CHAPEL AVE.
SPRUCE AVE.
DAHLIA PATH
LILAC PATH
SPIREA PATH
CHADWELL 442
443
444
445
446
447
448
ROWELL 453
HALL 482
481
WHITNEY 471
478
REED 931
JOHNSON 639
323
518
DEGAN 537
BARRY 948
480½-480
479
463
462
HUNT
BLOOD 259
IRESON 441
440
ALLEN 439
BREED 426
427
429
432
430
431
PURINGTON 428
SMITH 468
458
457
456
455
500
CLARK 467
466
465
469
464
461
FOSTER 454
BREED 460
EASTMAN 138
442
423
424
425
1.O.F. 425½
136-137
954
HADDOCK 134
NEWHALL & JOHNSON 133

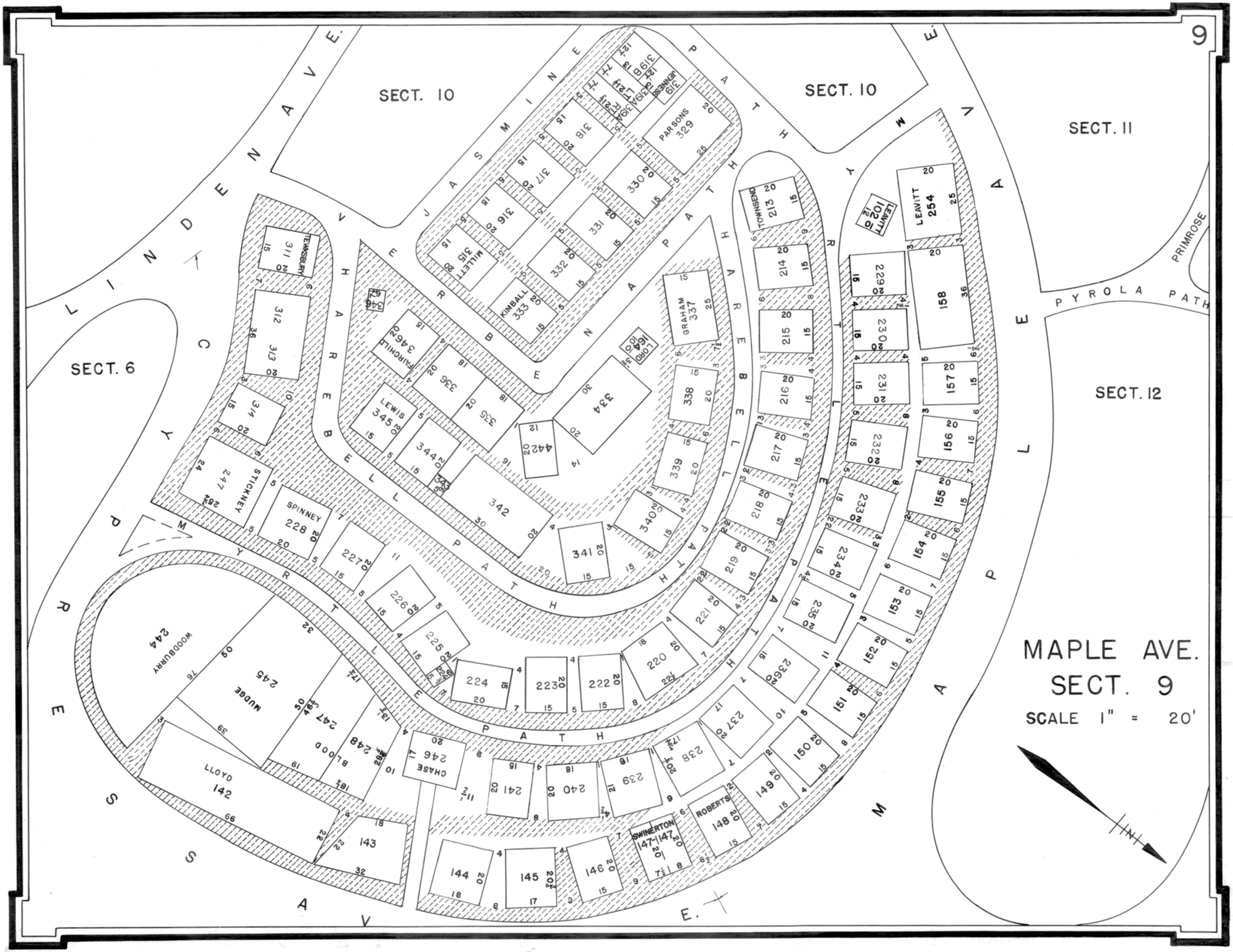
9
MAPLE AVE.
SECT. 9
SCALE 1" = 20'
SECT. 10
SECT. 10
SECT. 11
SECT. 6
SECT. 12
LINDEN AVE.
JASMINE PATH
HAREBELL PATH
VERBENA PATH
MYRTLE PATH
CYPRESS AVE.
MAPLE AVE.
MYRTLE PATH
PYROLA PATH
PRIMROSE
TEWKSBURY 311
312
313
314
STICKNEY 247
SPINNEY 228
WOODBURY 244
MUDGE 245
BLOOD 247
248
LLOYD 142
143
CHASE 246
144
145
146
SWINERTON 147-147
ROBERTS 148
149
150
151
152
153
154
155
156
157
158
LEAVITT 254
LEAVITT 102
TOWNSEND 213
214
215
216
217
218
219
220
221
222
223
224
225
226
227
229
230
231
232
233
234
235
236
237
238
239
240
241
PARSONS 329
JENNESS 319
319 B
319 A
318
317
316
MILLETT 315
KIMBALL 333
330
331
332
GRAHAM 337
LORD 164
334
338
339
340
341
342
343
FAIRCHILD 346
346
LEWIS 345
344
336
335
442

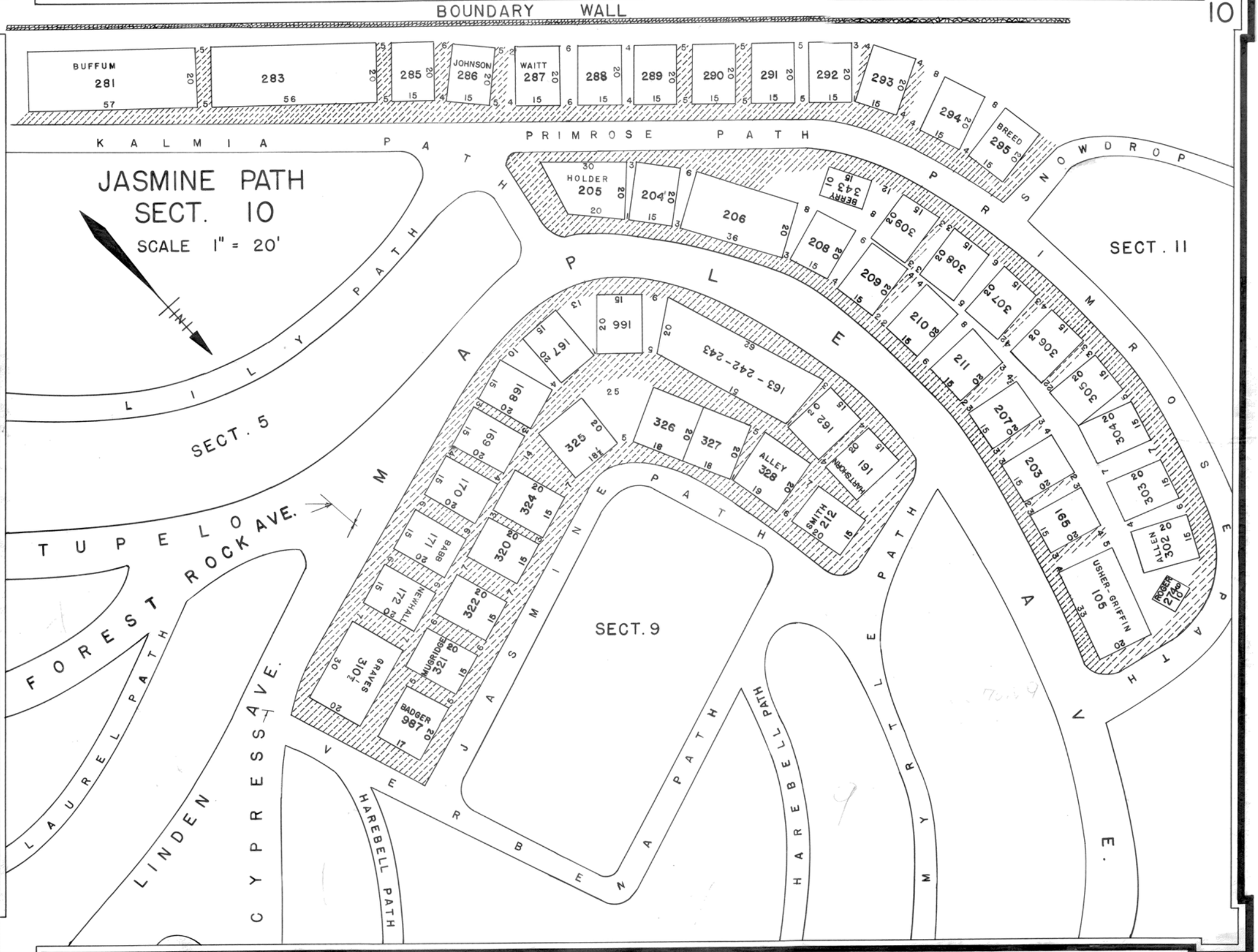
10
BOUNDARY WALL
JASMINE PATH
SECT. 10
SCALE 1" = 20'
N
BUFFUM 281
283
285
JOHNSON 286
WAITT 287
288
289
290
291
292
293
294
BREED 295
KALMIA PATH
PRIMROSE PATH
SNOWDROP
PRIMROSE PATH
HOLDER 205
204
206
208
209
210
211
207
203
165
BERRY 343
309
308
307
306
305
304
303
ALLEN 302
ROGER 274
USHER-GRIFFIN 105
SECT. 11
MAPLE AVE.
LILY PATH
SECT. 5
TUPELO
FOREST ROCK AVE.
LAUREL PATH
LINDEN
CYPRESS AVE.
VERBENA PATH
HAREBELL PATH
JASMINE PATH
SECT. 9
HAREBELL PATH
MYRTLE PATH
166
167
168
169
170
BABB 171
NEWHALL 172
GRAVES 310½
MUGRIDGE 321
BADGER 987
322
324
325
326
327
ALLEY 328
HARTSHORN 191
SMITH 212
162
163-242-243

BEECH AVE.
SECT. II
SCALE 1" = 20'

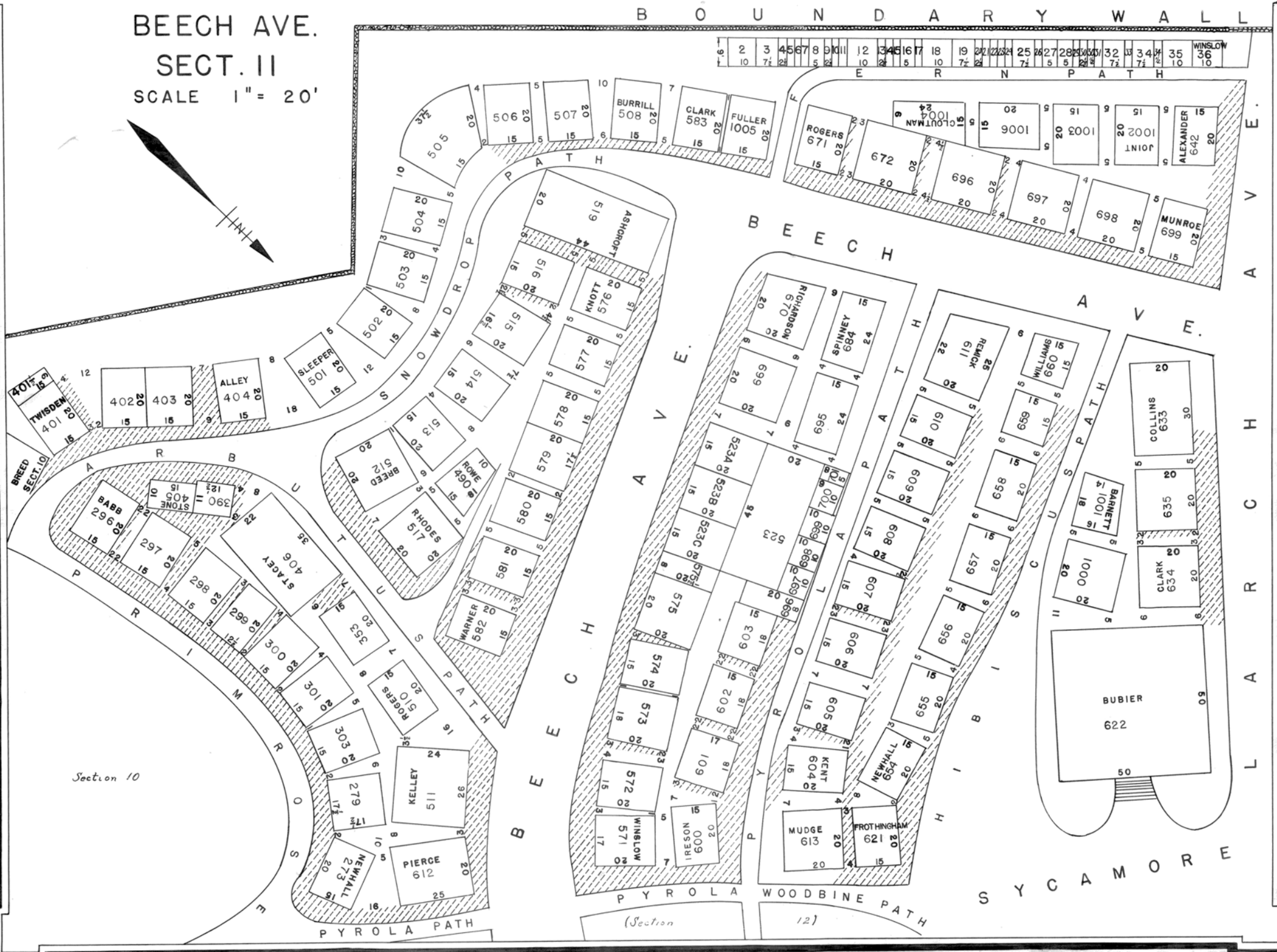

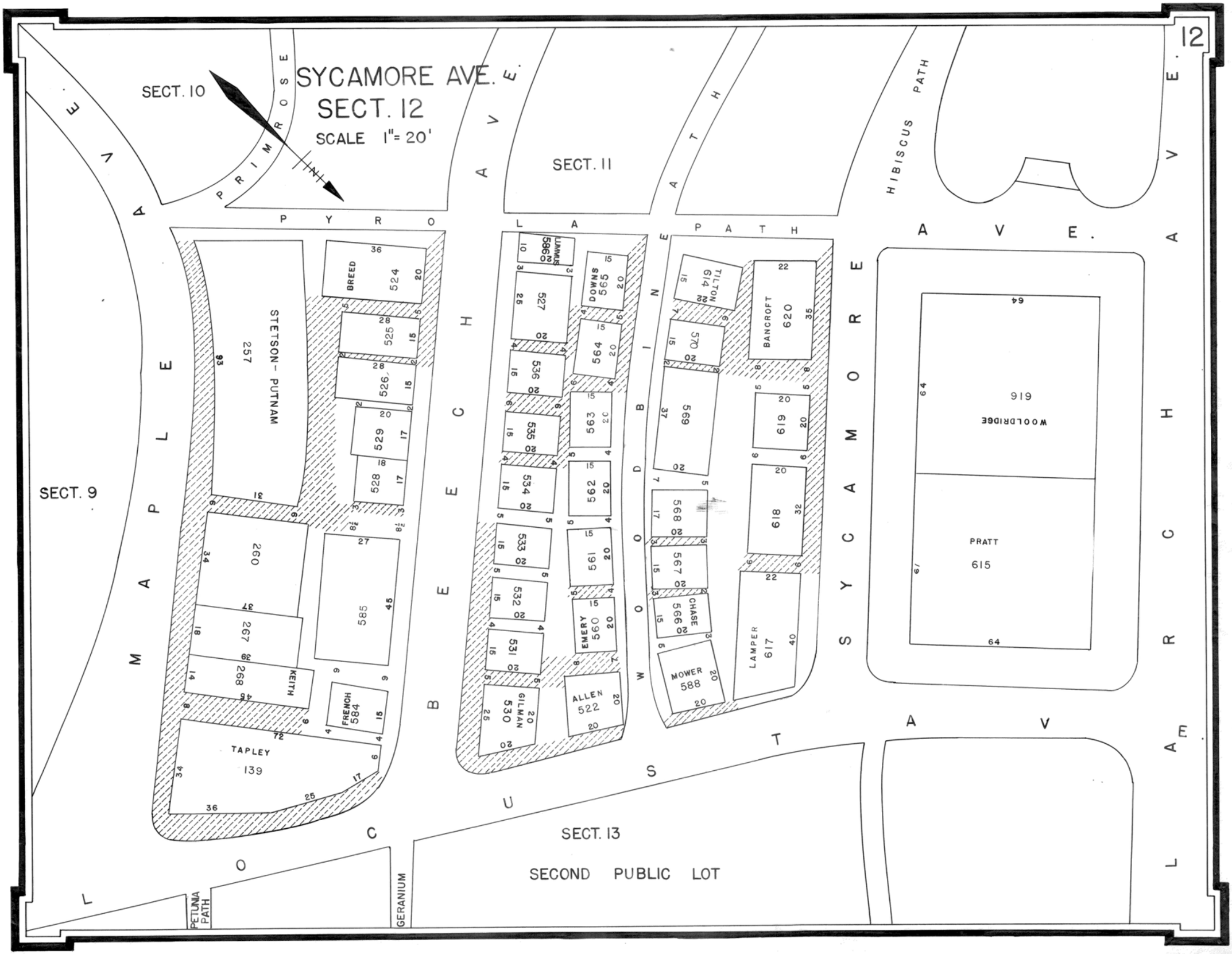
12
SYCAMORE AVE.
SECT. 12
SCALE 1" = 20'
SECT. 10
SECT. 11
SECT. 9
SECT. 13
SECOND PUBLIC LOT
PRIMROSE
PYROLA PATH
HIBISCUS PATH
MAPLE AVE.
BEECH AVE.
WOODBINE PATH
SYCAMORE AVE.
LOCUST AVE.
LAREECH AVE.
PETUNIA PATH
GERANIUM
STETSON-PUTNAM 257
BREED 524
525
526
529
528
260
267
268
KEITH
585
FRENCH 584
TAPLEY 139
LUMMUS 586
527
536
535
534
533
532
531
GILMAN 530
DOWNS 565
564
563
562
561
EMERY 560
ALLEN 522
TILTON 614
570
569
568
567
CHASE 566
MOWER 588
BANCROFT 620
619
618
LAMPER 617
WOOLDRIDGE 616
PRATT 615

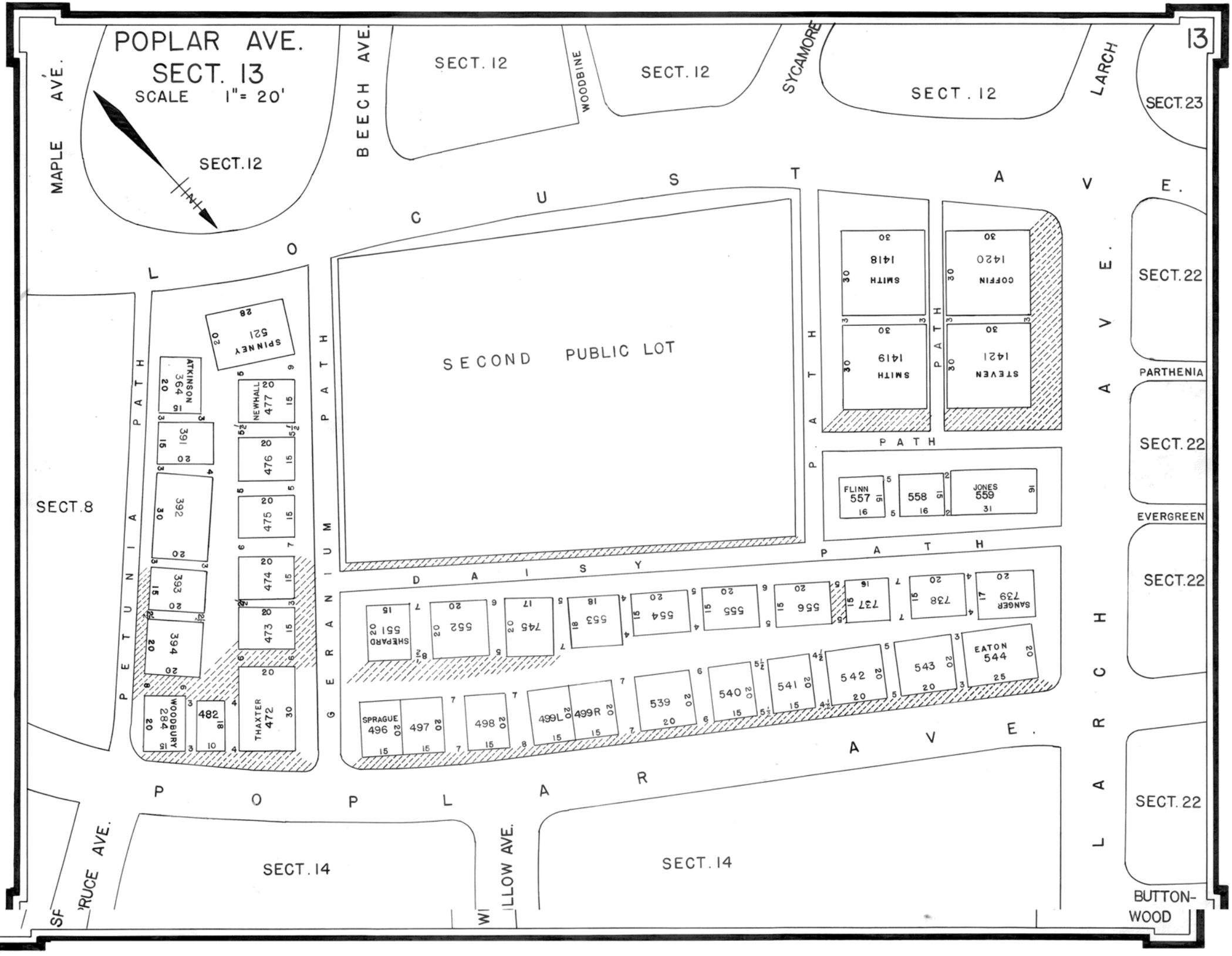

POPLAR AVE.
SECT. 13
SCALE 1" = 20'
13
SECT. 12
MAPLE AVE.
BEECH AVE.
WOODBINE
SYCAMORE
LARCH
SECT. 23
LOCUST AVE.
SECOND PUBLIC LOT
SECT. 22
PARTHENIA
EVERGREEN
SECT. 8
PETUNIA PATH
GERANIUM PATH
DAISY PATH
SPINNEY 521
ATKINSON 364
NEWHALL 477
391
476
392
475
393
474
394
473
WOODBURY 284
482
THAXTER 472
SMITH 1418
COFFIN 1420
SMITH 1419
STEVEN 1421
FLINN 557
558
JONES 559
SHEPARD 551
552
745
553
554
555
556
737
738
SANGER 739
SPRAGUE 496
497
498
499L
499R
539
540
541
542
543
EATON 544
POPLAR AVE.
SECT. 14
SECT. 14
SPRUCE AVE.
WILLOW AVE.
BUTTON-WOOD

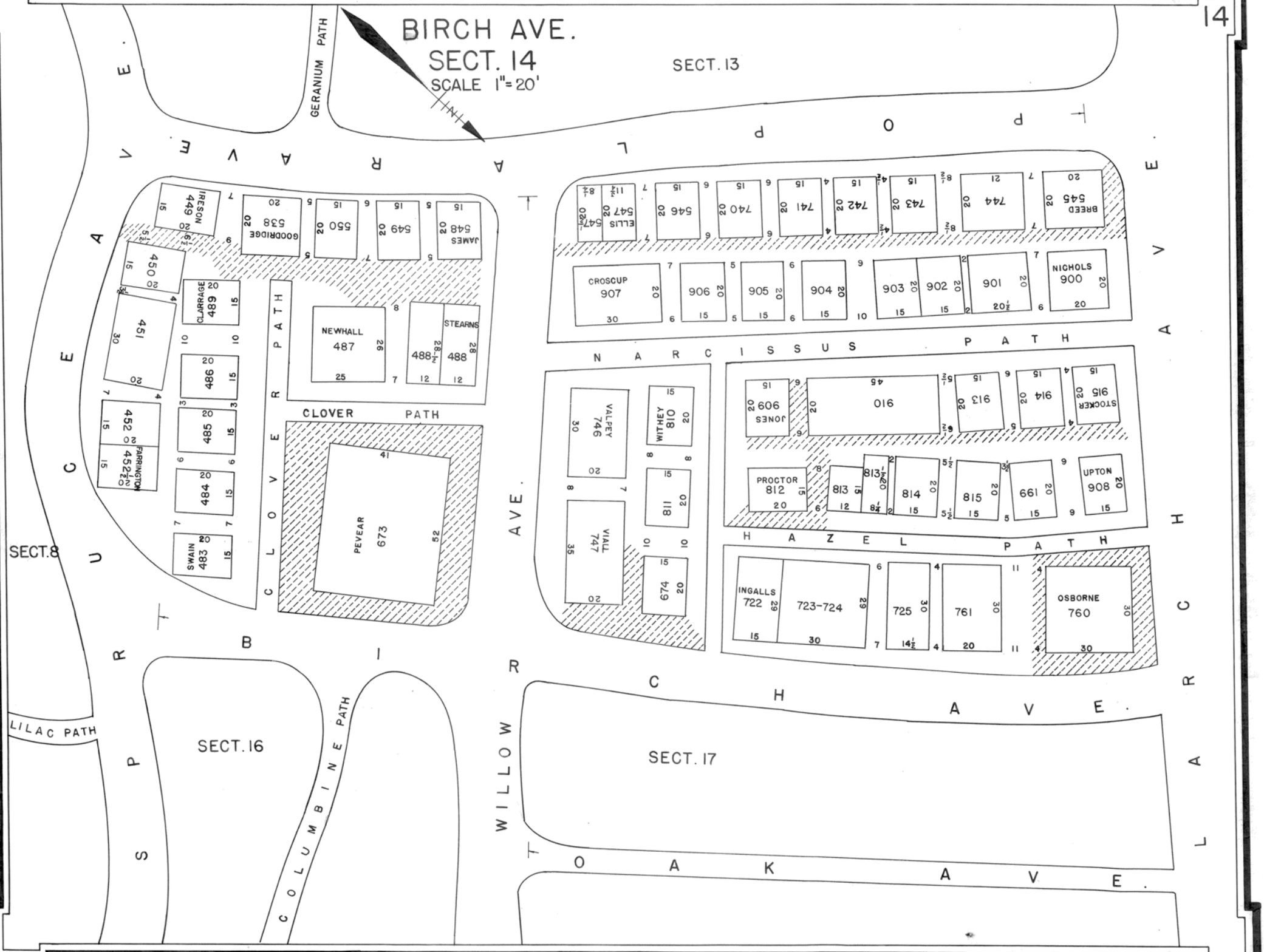
BIRCH AVE.
SECT. 14
SCALE 1"=20'
SECT. 13
GERANIUM PATH
SPRUCE AVE.
LARCH AVE.
BIRCH AVE.
WILLOW AVE.
OAK AVE.
NARCISSUS PATH
HAZEL PATH
CLOVER PATH
CLOVER PATH
COLUMBINE PATH
LILAC PATH
SECT. 8
SECT. 16
SECT. 17
IRESON 449
GOODRIDGE 538
550
549
JAMES 548
450
CLARRAGE 489
451
486
485
484
452
FARRINGTON 452½
SWAIN 483
NEWHALL 487
STEARNS 488½
488
PEVEAR 673
ELLIS 547
547½
546
740
741
742
743
744
BREED 545
CROSCUP 907
906
905
904
903
902
901
NICHOLS 900
VALPEY 746
WITHEY 810
811
VIALL 747
674
JONES 909
910
913
914
STOCKER 915
PROCTOR 812
813
813½
814
815
661
UPTON 908
INGALLS 722
723-724
725
761
OSBORNE 760

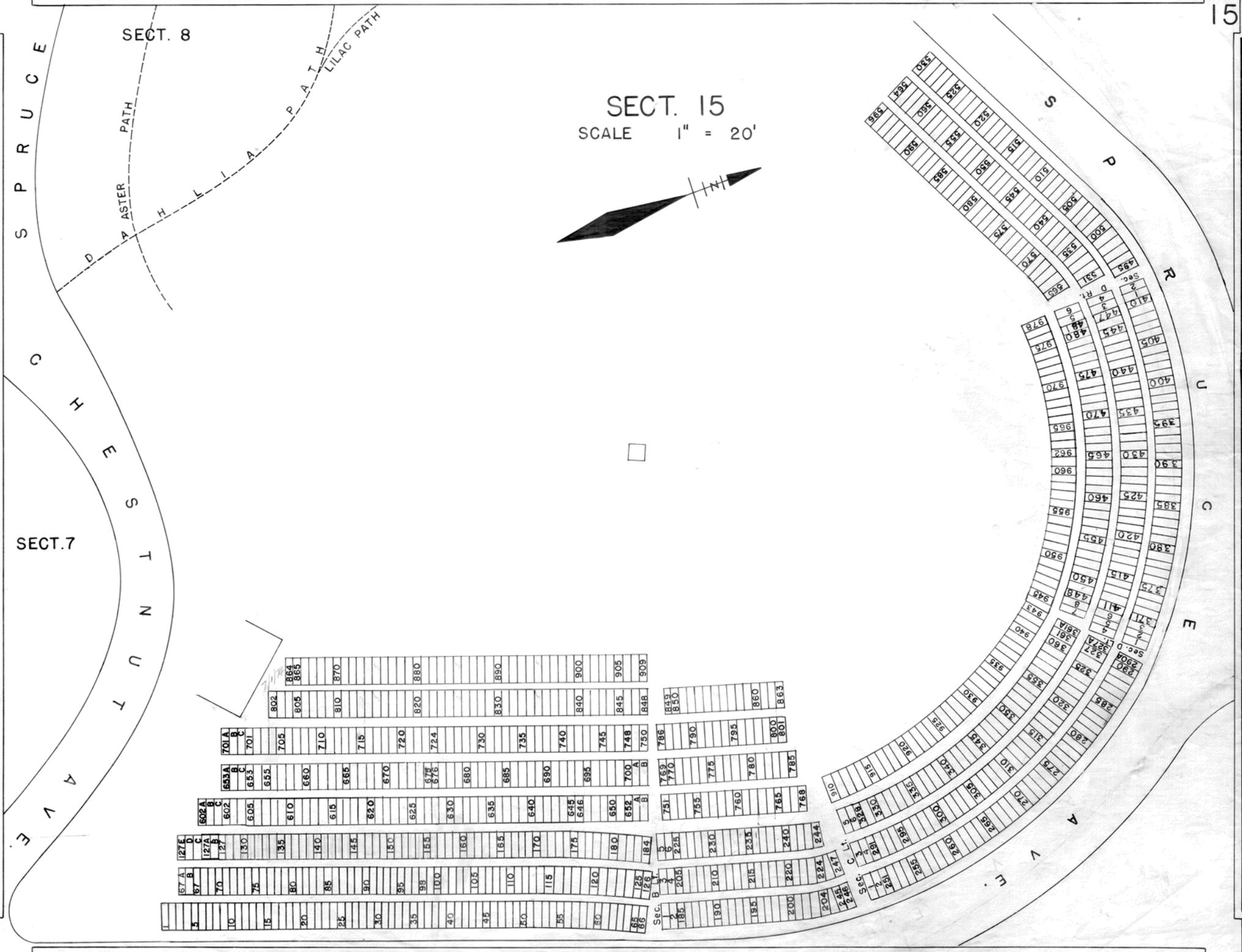
SECT. 15
SCALE 1" = 20'
N
SECT. 8
SECT. 7
SPRUCE
CHESTNUT AVE.
SPRUCE AVE.
DAHLIA PATH
ASTER PATH
LILAC PATH

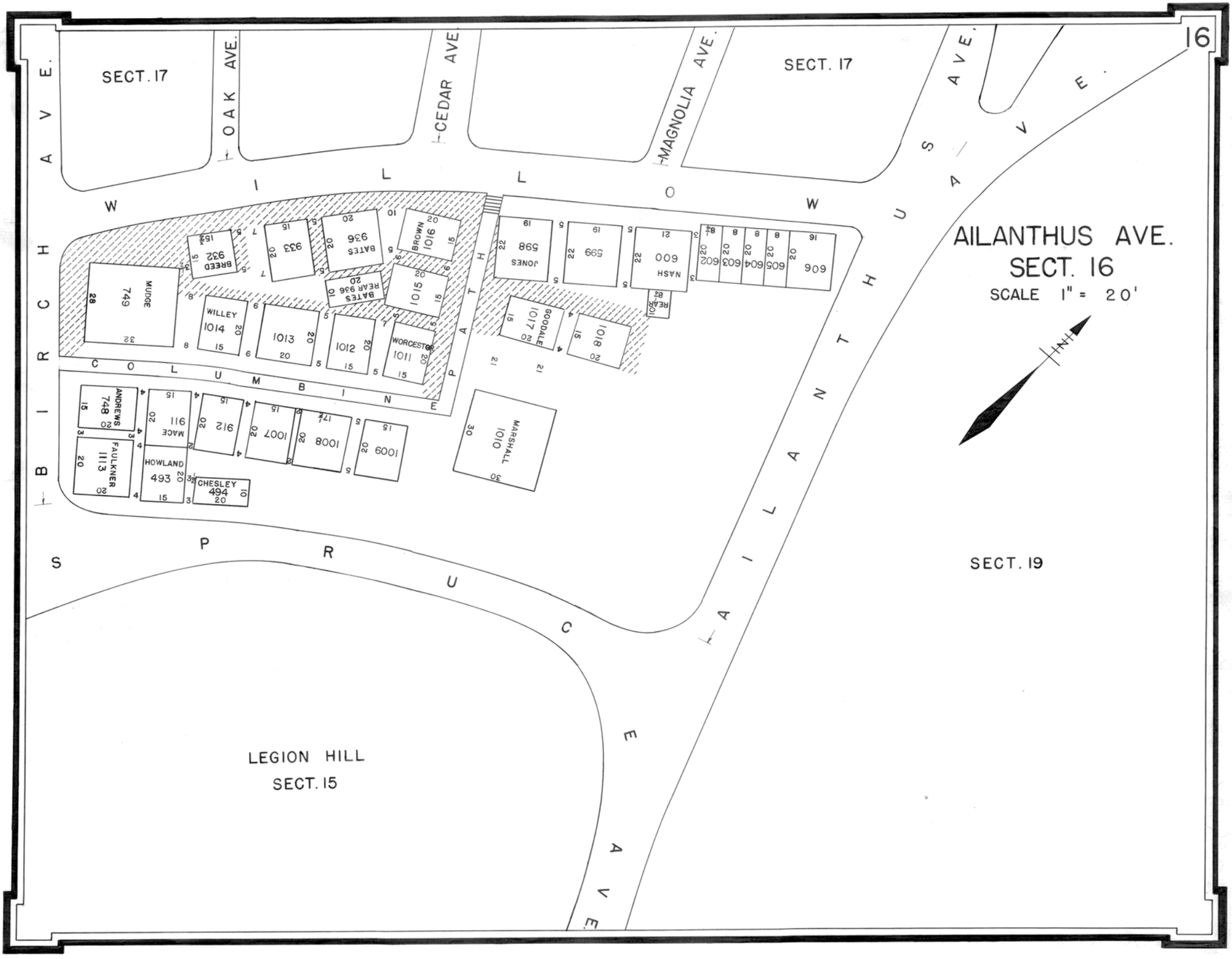
AILANTHUS AVE.
SECT. 16
SCALE 1" = 20'
SECT. 17
SECT. 17
SECT. 19
LEGION HILL
SECT. 15
OAK AVE.
CEDAR AVE.
MAGNOLIA AVE.
BIRCH AVE.
WILLOW
COLUMBINE
SPRUCE AVE.
AILANTHUS AVE.
MUDGE 749
BREED 932
933
BATES 936
BROWN 1016
BATES REAR 936 20
1015
WILLEY 1014
1013
1012
WORCESTER 1011
JONES 598
599
NASH 600
REAR 601
602
603
604
605
606
GOODALE 1017
1018
ANDREWS 748
MACE 911
912
1007
1008
1009
MARSHALL 1010
FAULKNER 1113
HOWLAND 493
CHESLEY 494

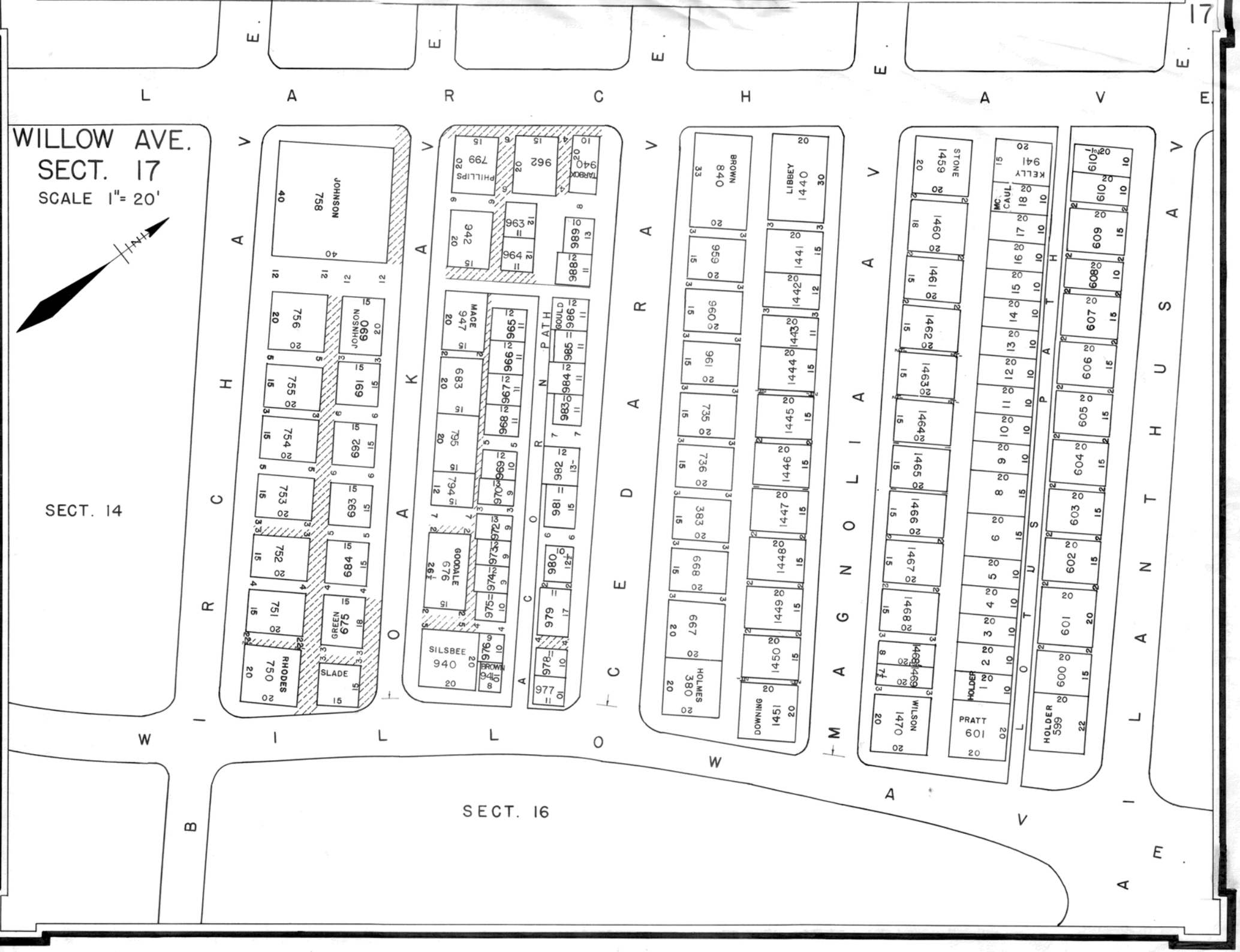
17
WILLOW AVE.
SECT. 17
SCALE 1" = 20'
SECT. 14
SECT. 16
LARCH AVE.
WILLOW AVE.
BIRCH AVE.
OAK AVE.
CEDAR AVE.
MAGNOLIA AVE.
LOTUS PATH
ANTHUS AVE.
ACORN PATH
JOHNSON 758
JOHNSON 690
GREEN 675
RHODES 750
SLADE
PHILLIPS 799
TARBOX 940
MACE 947
GOULD
GOODALE 676
SILSBEE 940
BROWN 941
BROWN 840
LIBBEY 1440
HOLMES 380
DOWNING 1451
STONE 1459
KELLY 941
MC. CAUL
WILSON 1470
HOLDER
PRATT 601
HOLDER 599

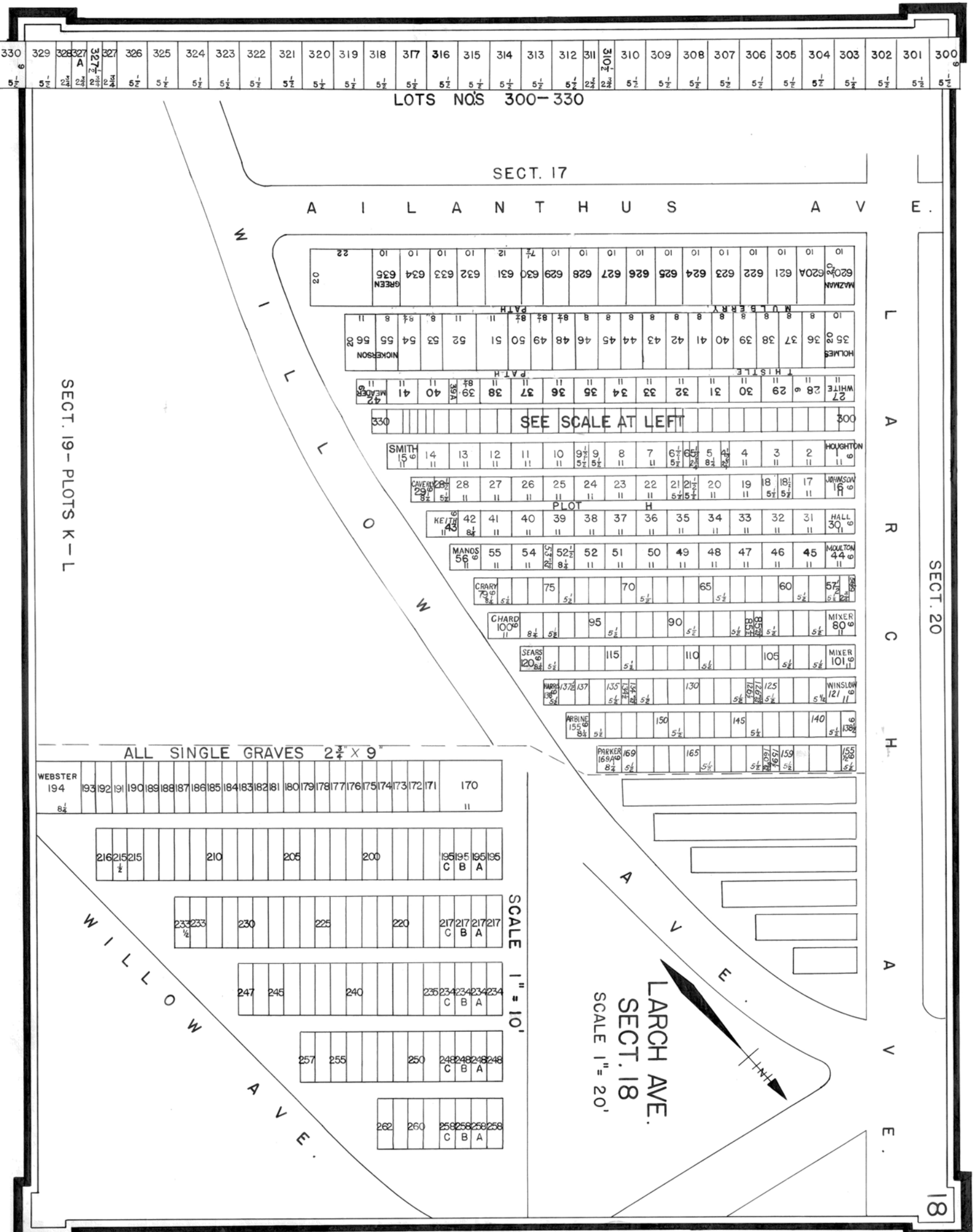
LOTS NO'S 300—330
SECT. 17
A I L A N T H U S A V E.
W I L L O W
L A R C H A V E.
SECT. 20
SECT. 19 — PLOTS K — L
SEE SCALE AT LEFT
ALL SINGLE GRAVES 2¾" X 9"
SCALE 1" = 10'
WILLOW AVE.
LARCH AVE.
SECT. 18
SCALE 1" = 20'
18

WILLOW AVE.
SECT. 19
SCALE 1" = 20'

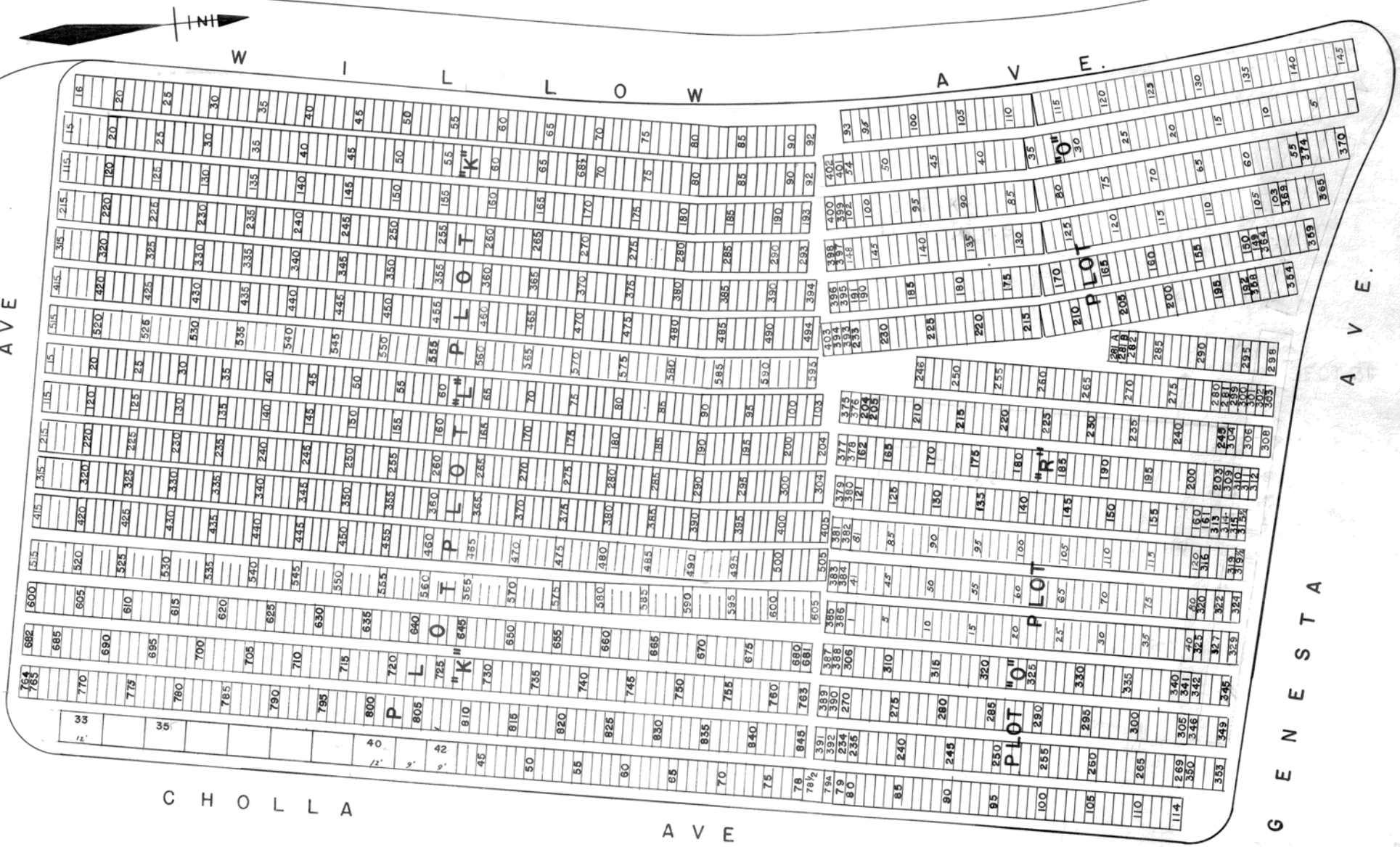

4-1-42

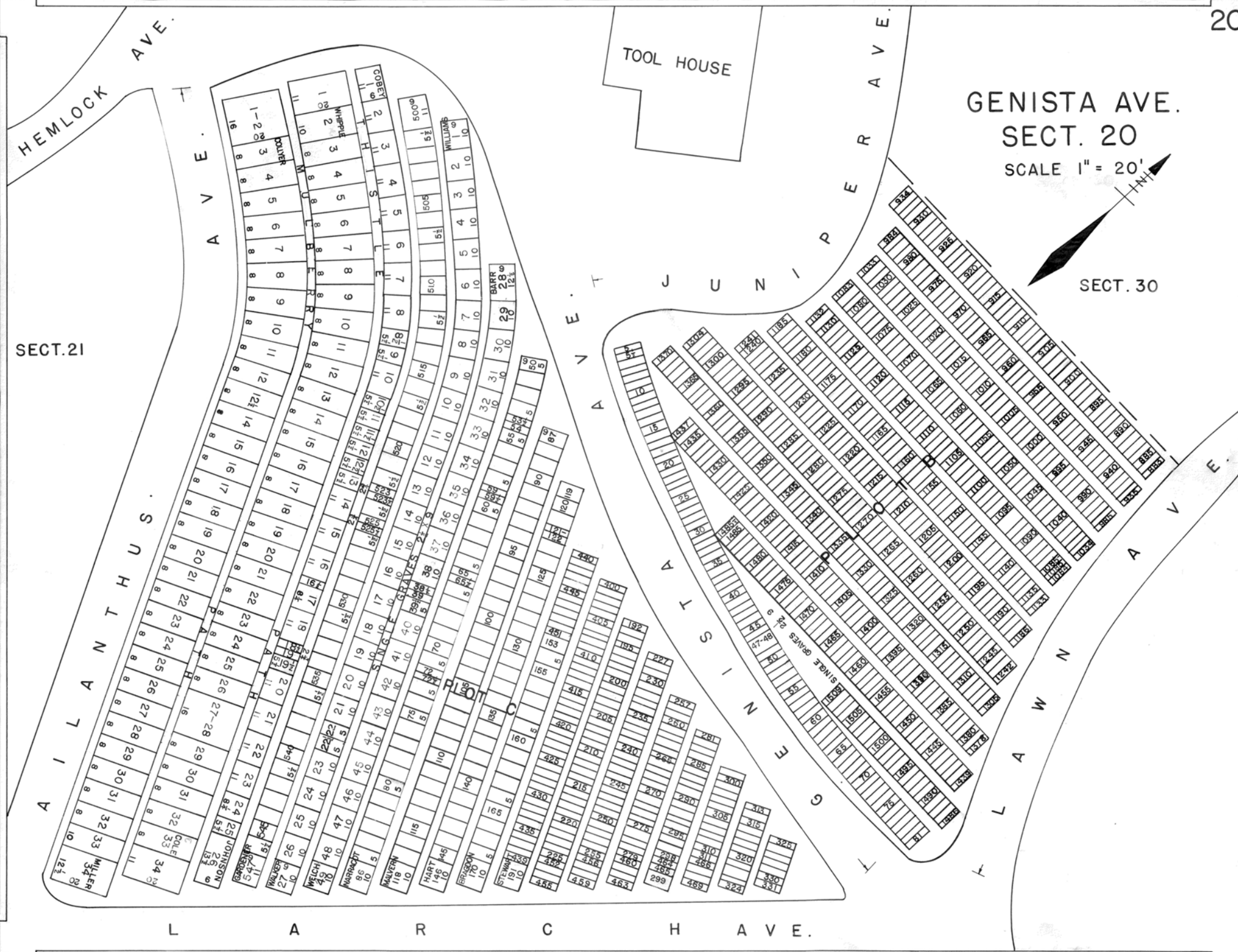
20
GENISTA AVE.
SECT. 20
SCALE 1" = 20'
N
SECT. 21
SECT. 30
HEMLOCK AVE.
TOOL HOUSE
JUNIPER AVE.
GENISTA AVE.
LAWN AVE.
LARCH AVE.
AILANTHUS AVE.
MULBERRY
THISTLE
PATH
PLOT C
PLOT B
SINGLE GRAVES
COLLYER
WHIPPLE
COBEY
WILLIAMS
BARR
MILLER
COLE
JOHNSON
GARDENER
WALKER
WELCH
NARRACOT
MALVERN
HART
BRAGDON
STEWART

BUTTONWOOD AVE.
SECT. 21
SCALE 1" = 20'

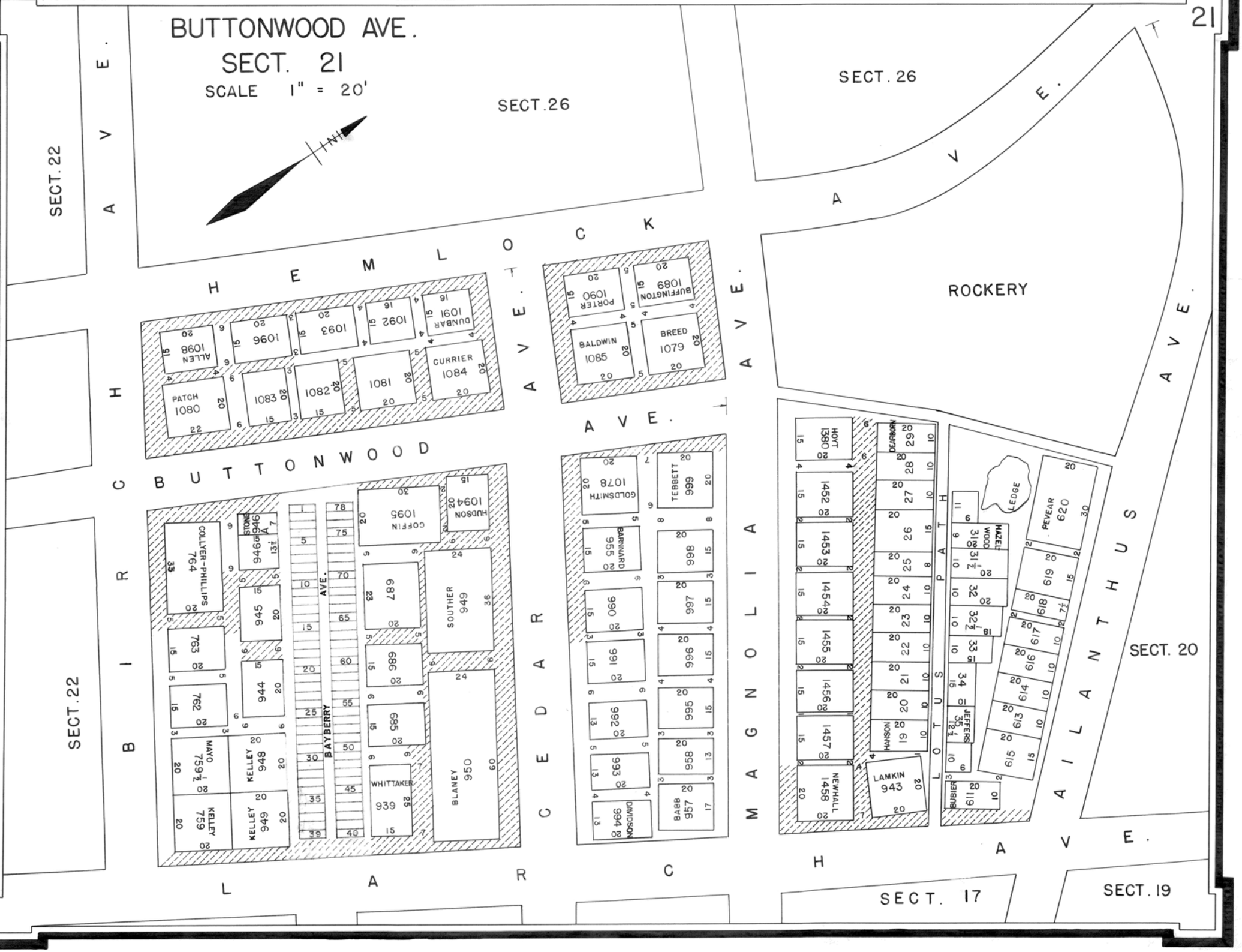

HEMLOCK AVE.
SECT. 22
SCALE 1" = 20'

SECT. 25

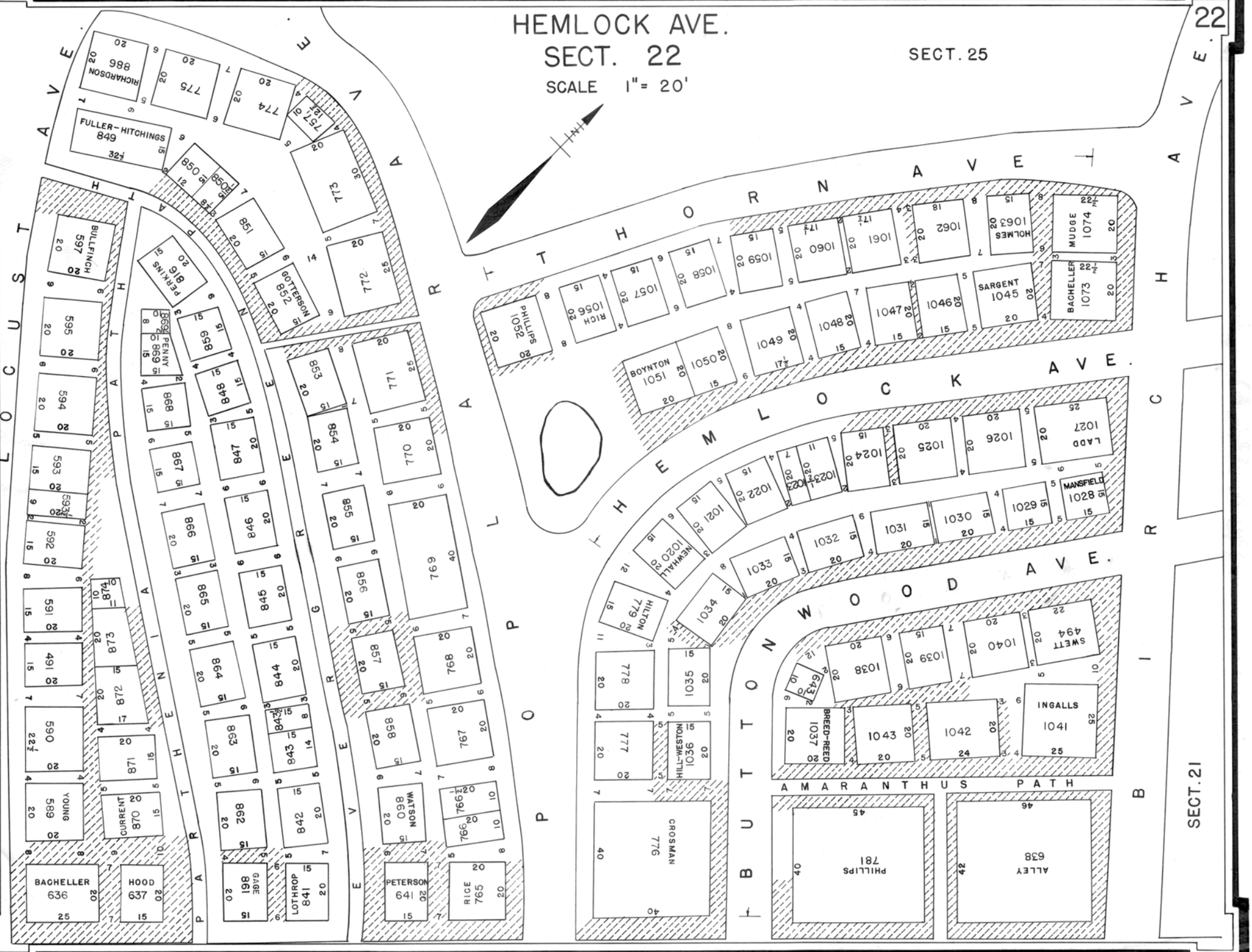
LOCUST AVE.
HEMLOCK AVE.
BUTTONWOOD AVE.
AMARANTHUS PATH
PARTRIDGE AVE.
PARTRIDGE AVE.
PARTRIDGE AVE.
PARTRIDGE AVE.
PARTRIDGE AVE.
PARTRIDGE AVE.
PARTRIDGE AVE.
SECT. 21
BULFINCH 597
595
594
593
592
591
590
589
RICHARDSON 886
775
774
FULLER-HITCHINGS 849
850
851
852
GOTTERSON
773
772
771
770
769
768
767
766
PERKINS 816
PENNY 869
868
867
866
865
864
863
862
861
860
859
858
857
856
855
854
853
848
847
846
845
844
843
842
841
840
839
838
837
836
835
834
833
832
831
830
829
828
827
826
825
824
823
822
821
820
819
818
817
816
815
814
813
812
811
810
809
808
807
806
805
804
803
802
801
800
799
798
797
796
795
794
793
792
791
790
789
788
787
786
785
784
783
782
781
780
779
778
777
776
775
774
773
772
771
770
769
768
767
766
765
764
763
762
761
760
759
758
757
756
755
754
753
752
751
750
749
748
747
746
745
744
743
742
741
740
739
738
737
736
735
734
733
732
731
730
729
728
727
726
725
724
723
722
721
720
719
718
717
716
715
714
713
712
711
710
709
708
707
706
705
704
703
702
701
700
699
698
697
696
695
694
693
692
691
690
689
688
687
686
685
684
683
682
681
680
679
678
677
676
675
674
673
672
671
670
669
668
667
666
665
664
663
662
661
660
659
658
657
656
655
654
653
652
651
650
649
648
647
646
645
644
643
642
641
640
639
638
637
636
635
634
633
632
631
630
629
628
627
626
625
624
623
622
621
620
619
618
617
616
615
614
613
612
611
610
609
608
607
606
605
604
603
602
601
600
599
598
597
596
595
594
593
592
591
590
589
588
587
586
585
584
583
582
581
580
579
578
577
576
575
574
573
572
571
570
569
568
567
566
565
564
563
562
561
560
559
558
557
556
555
554
553
552
551
550
549
548
547
546
545
544
543
542
541
540
539
538
537
536
535
534
533
532
531
530
529
528
527
526
525
524
523
522
521
520
519
518
517
516
515
514
513
512
511
510
509
508
507
506
505
504
503
502
501
500
499
498
497
496
495
494
493
492
491
490
489
488
487
486
485
484
483
482
481
480
479
478
477
476
475
474
473
472
471
470
469
468
467
466
465
464
463
462
461
460
459
458
457
456
455
454
453
452
451
450
449
448
447
446
445
444
443
442
441
440
439
438
437
436
435
434
433
432
431
430
429
428
427
426
425
424
423
422
421
420
419
418
417
416
415
414
413
412
411
410
409
408
407
406
405
404
403
402
401
400
399
398
397
396
395
394
393
392
391
390
389
388
387
386
385
384
383
382
381
380
379
378
377
376
375
374
373
372
371
370
369
368
367
366
365
364
363
362
361
360
359
358
357
356
355
354
353
352
351
350
349
348
347
346
345
344
343
342
341
340
339
338
337
336
335
334
333
332
331
330
329
328
327
326
325
324
323
322
321
320
319
318
317
316
315
314
313
312
311
310
309
308
307
306
305
304
303
302
301
300
299
298
297
296
295
294
293
292
291
290
289
288
287
286
285
284
283
282
281
280
279
278
277
276
275
274
273
272
271
270
269
268
267
266
265
264
263
262
261
260
259
258
257
256
255
254
253
252
251
250
249
248
247
246
245
244
243
242
241
240
239
238
237
236
235
234
233
232
231
230
229
228
227
226
225
224
223
222
221
220
219
218
217
216
215
214
213
212
211
210
209
208
207
206
205
204
203
202
201
200
199
198
197
196
195
194
193
192
191
190
189
188
187
186
185
184
183
182
181
180
179
178
177
176
175
174
173
172
171
170
169
168
167
166
165
164
163
162
161
160
159
158
157
156
155
154
153
152
151
150
149
148
147
146
145
144
143
142
141
140
139
138
137
136
135
134
133
132
131
130
129
128
127
126
125
124
123
122
121
120
119
118
117
116
115
114
113
112
111
110
109
108
107
106
105
104
103
102
101
100
99
98
97
96
95
94
93
92
91
90
89
88
87
86
85
84
83
82
81
80
79
78
77
76
75
74
73
72
71
70
69
68
67
66
65
64
63
62
61
60
59
58
57
56
55
54
53
52
51
50
49
48
47
46
45
44
43
42
41
40
39
38
37
36
35
34
33
32
31
30
29
28
27
26
25
24
23
22
21
20
19
18
17
16
15
14
13
12
11
10
9
8
7
6
5
4
3
2
1
BACHELLER 636
HOOD 637
YOUNG 589
CURRENT 870
871
872
873
874
591
592
593
594
595
596
597
598
599
600
601
602
603
604
605
606
607
608
609
610
611
612
613
614
615
616
617
618
619
620
621
622
623
624
625
626
627
628
629
630

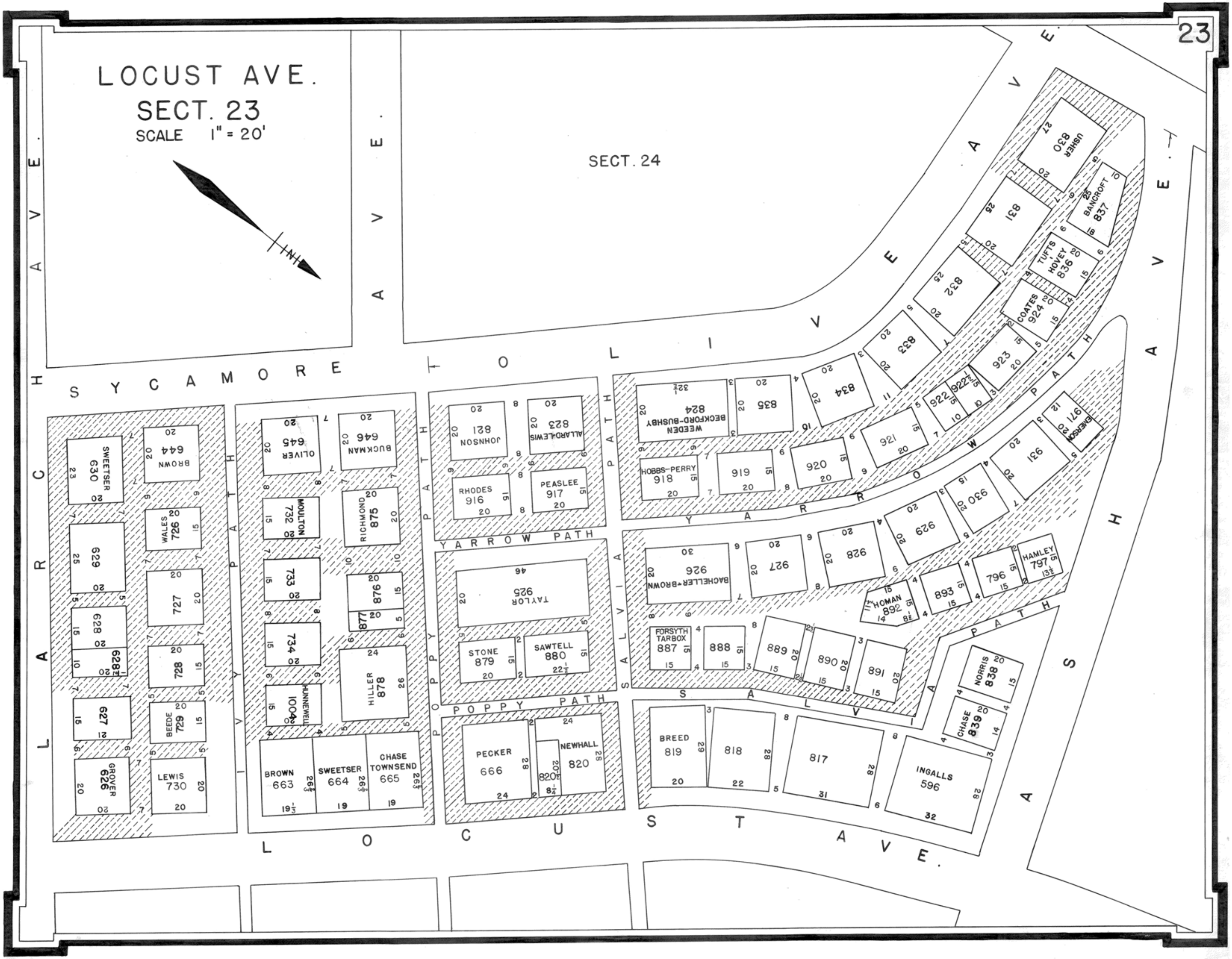
LOCUST AVE.
SECT. 23
SCALE 1" = 20'
N
SECT. 24
SYCAMORE
OLIVE AVE.
LOCUST AVE.
LARCH AVE.
ASH AVE.
IVY PATH
POPPY PATH
YARROW PATH
SALVIA PATH
SALVIA
ARROW PATH
SWEETSER 630
BROWN 644
WALES 726
629
727
628
628½
728
627
BEEDE 729
GROVER 626
LEWIS 730
OLIVER 645
BUCKMAN 646
MOULTON 732
RICHMOND 875
733
876
877
734
HILLER 878
HUNNEWELL 1004
BROWN 663
SWEETSER 664
CHASE TOWNSEND 665
JOHNSON 821
ALLARD-LEWIS 823
RHODES 916
PEASLEE 917
TAYLOR 925
STONE 879
SAWTELL 880
PECKER 666
NEWHALL 820
820½
WEEDEN BECKFORD-BUSHBY 824
835
HOBBS-PERRY 918
919
BACHELLER-BROWN 926
927
FORSYTH TARBOX 887
888
BREED 819
818
817
INGALLS 596
834
833
832
831
USHER 830
BANCROFT 837
TUFTS HOVEY 836
COATES 924
923
922
922½
921
920
931
EMERSON 971
930
929
928
HAMLEY 797
796
893
HOMAN 892
889
890
891
NORRIS 838
CHASE 839

BEECH AVE.
SECT. 24
SCALE 1" = 20'

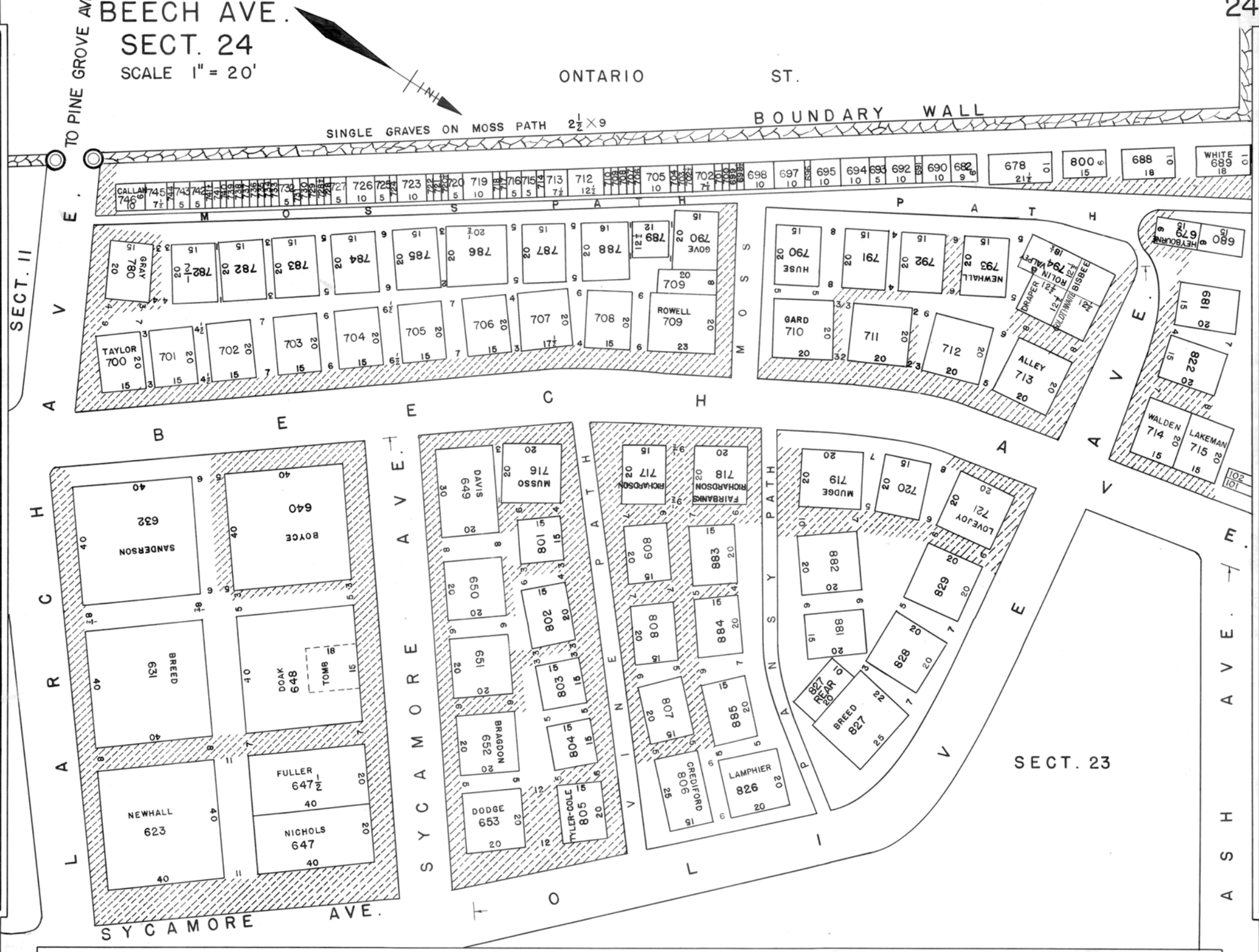

THORN AVE.
SECT. 25
SCALE 1" = 20'

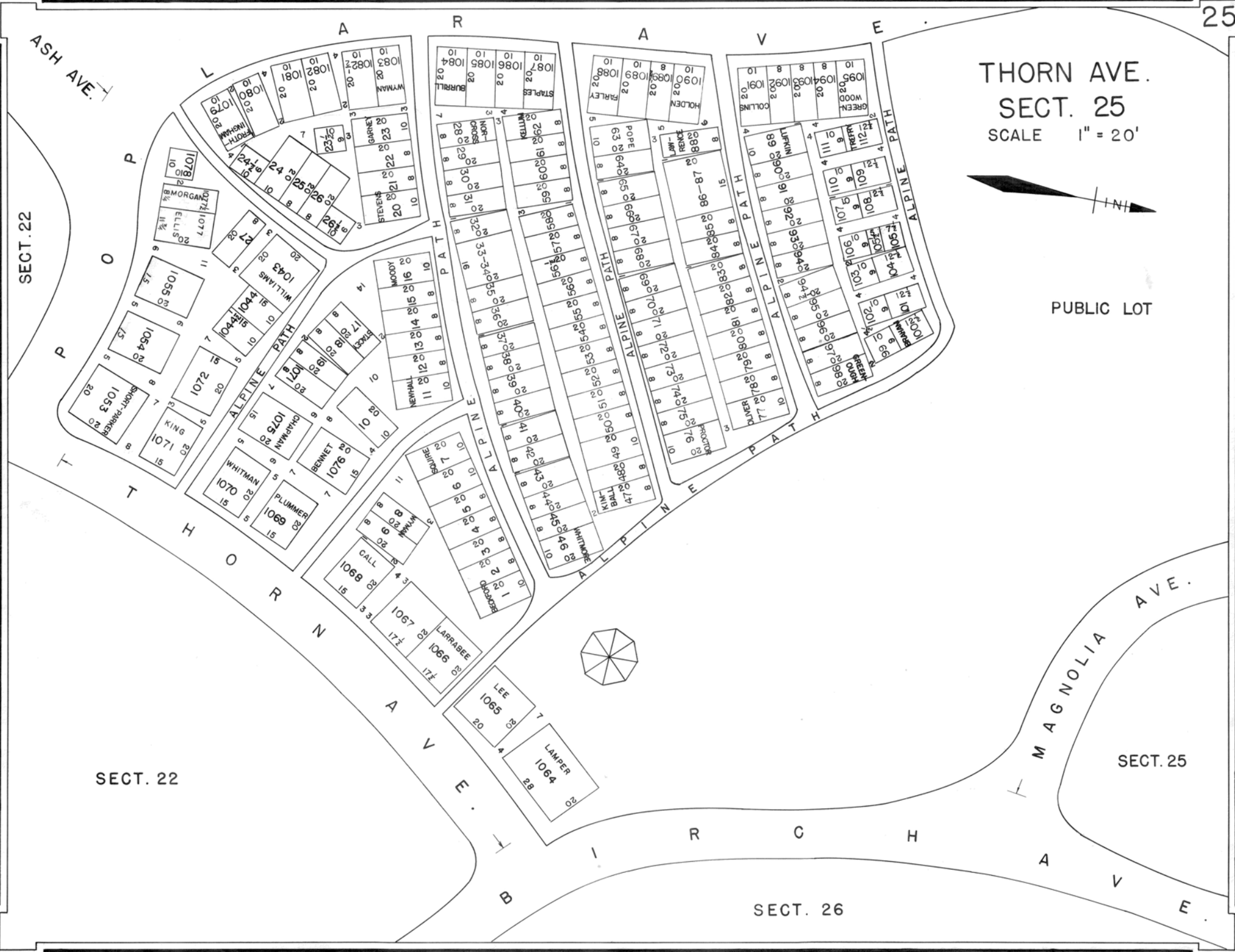

MAGNOLIA AVE.
SECT. 26
SCALE 1" = 20'

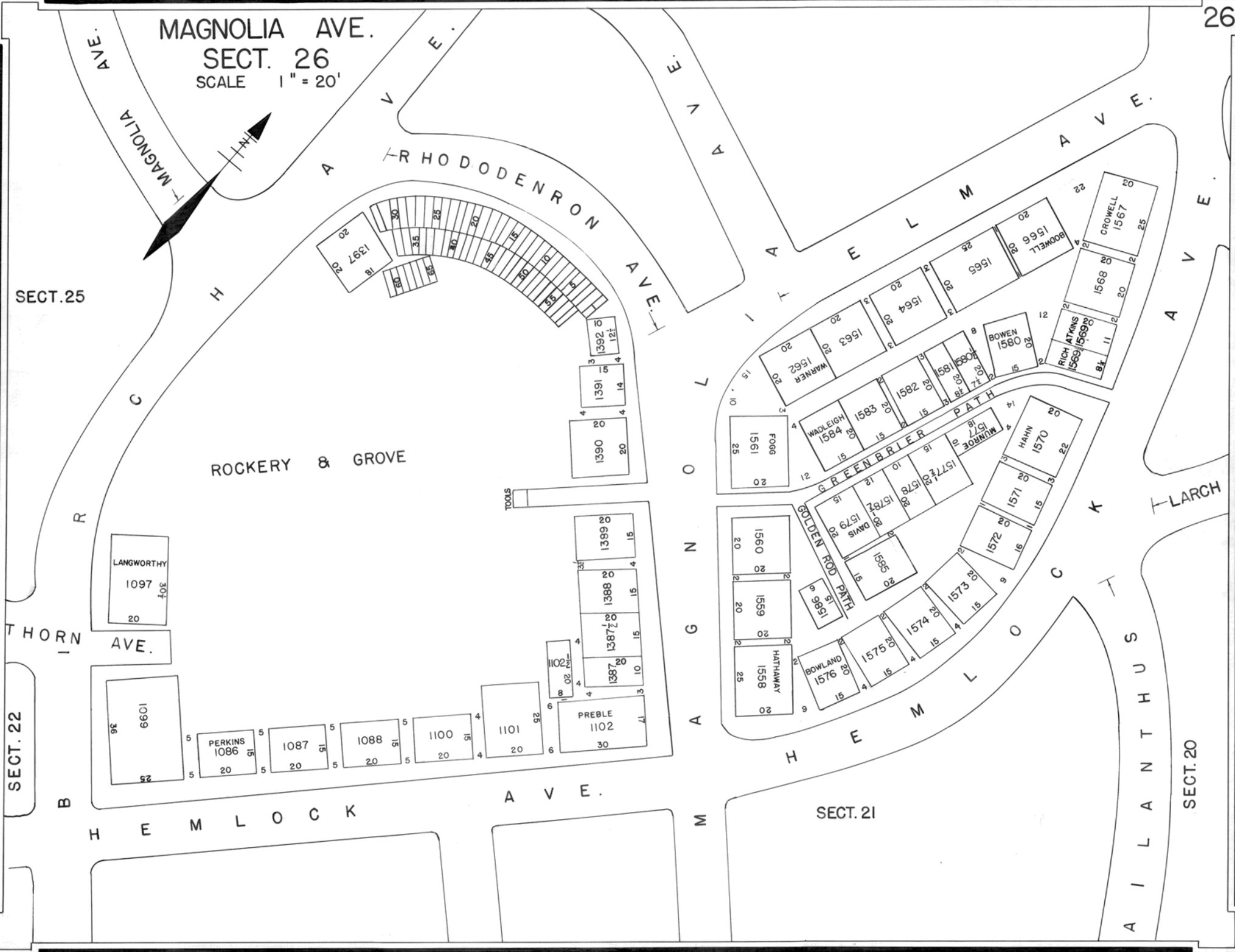

BIRCH AVE.
SECT. 27
SCALE 1" = 20'

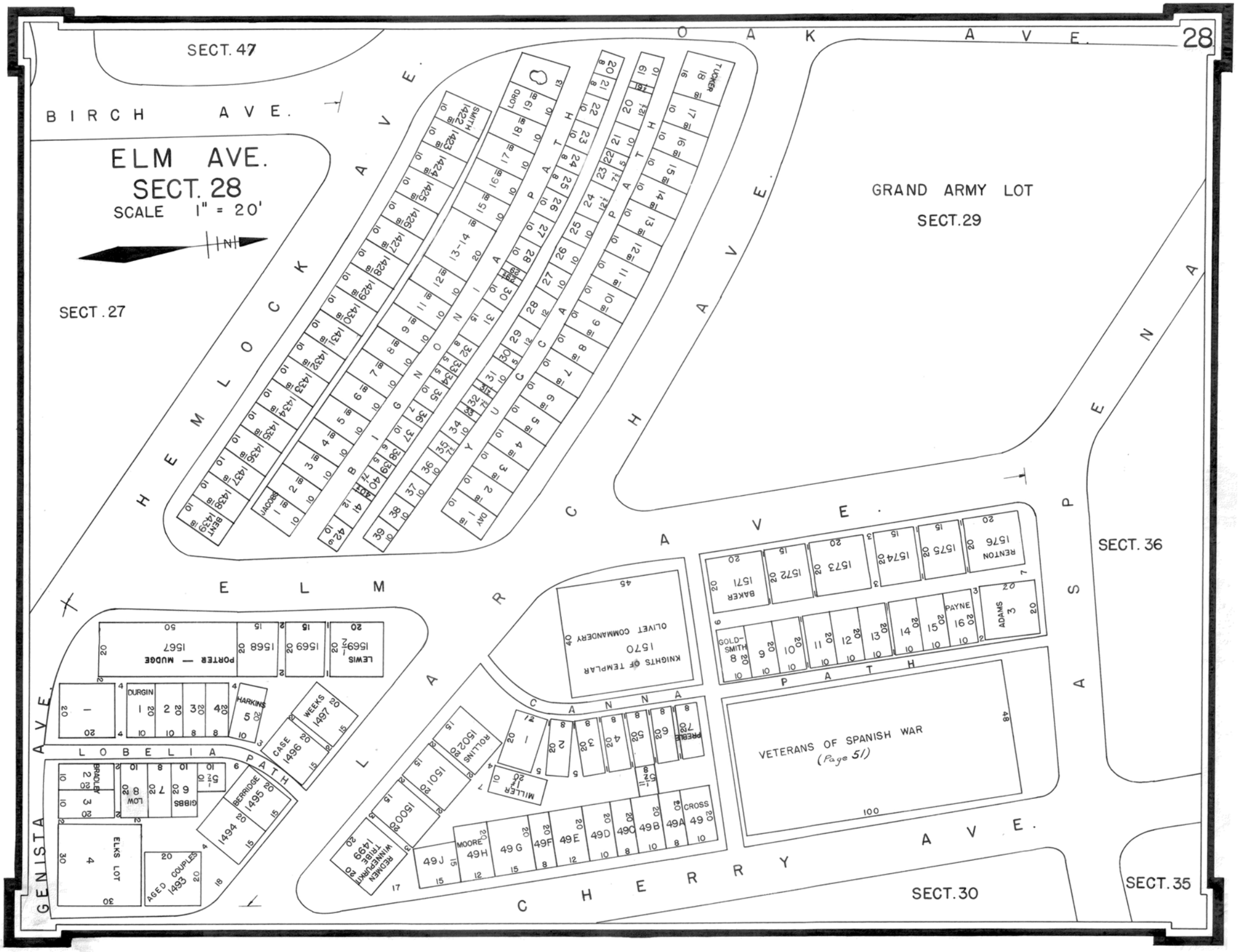
28
ELM AVE.
SECT. 28
SCALE 1" = 20'
N
SECT. 47
BIRCH AVE.
OAK AVE.
HEMLOCK AVE.
BIGNONIA PATH
YUCCA PATH
LARCH AVE.
GRAND ARMY LOT
SECT. 29
SECT. 27
SECT. 36
ELM AVE.
LOBELIA PATH
CANNA PATH
CHERRY AVE.
GENISTA AVE.
ASPENA
SECT. 30
SECT. 35
VETERANS OF SPANISH WAR
(Page 51)
KNIGHTS OF TEMPLAR
1570
OLIVET COMMANDERY
PORTER — MUDGE
1567
1568
1569
LEWIS
1569½
DURGIN
HARKINS
WEEKS
1497
CASE
1496
BERRIDGE
1495
1494
GIBBS
LOW
BRADLEY
ELKS LOT
AGED COUPLES
1493
REDMEN WINNEPURKIT TRIBE
1499
ROLLINS
1502
1501
1500
MILLER
PREBLE
CROSS
MOORE
BAKER
1571
1572
1573
1574
1575
RENTON
1576
GOLD-SMITH
PAYNE
ADAMS
TUCKER
LORD
SMITH
JACOBS
BENT
DAY

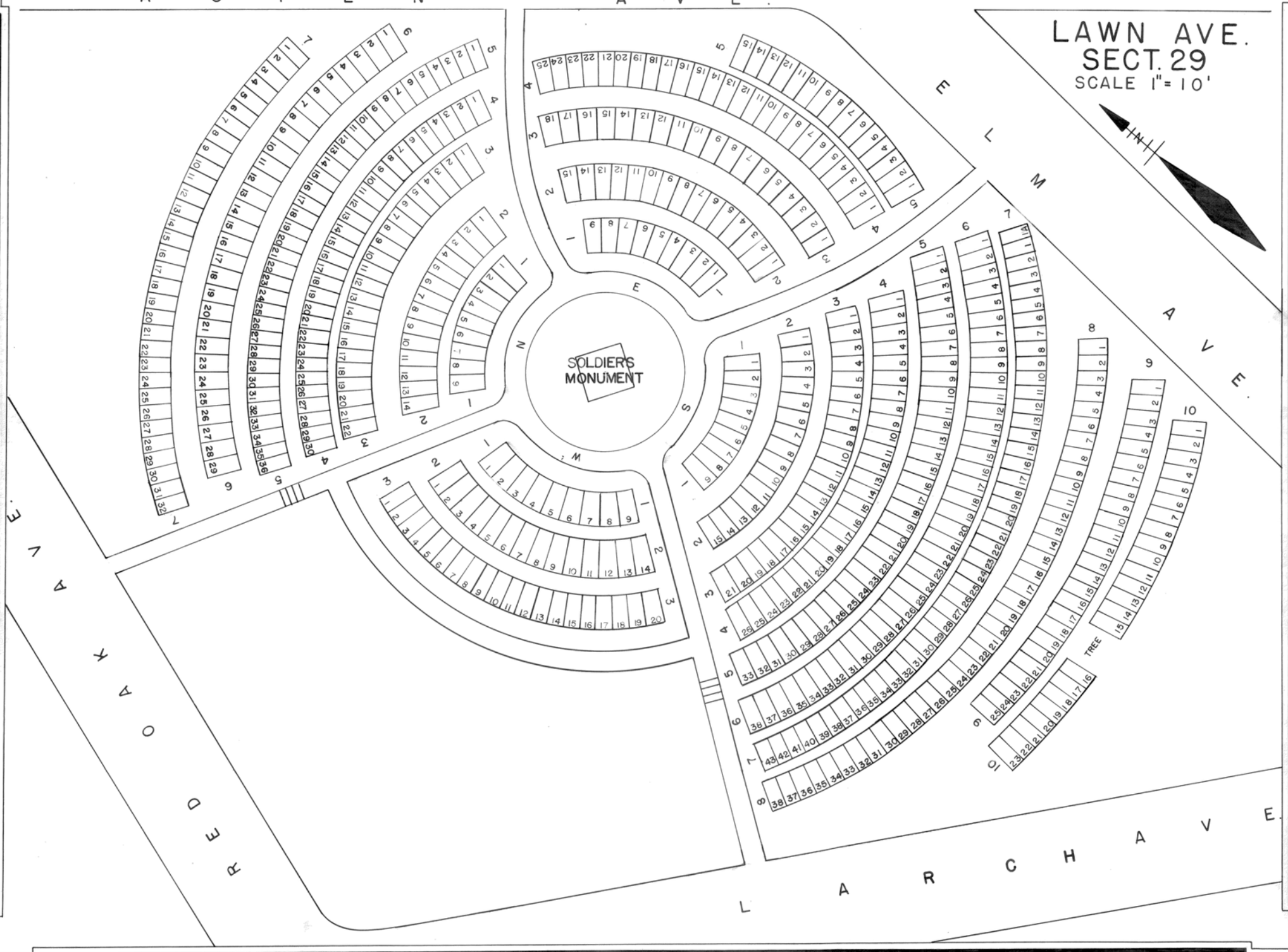
LAWN AVE.
SECT. 29
SCALE 1" = 10'
ASPEN AVE.
ELM AVE.
LARCH AVE.
OAK AVE.
SOLDIER'S MONUMENT
TREE

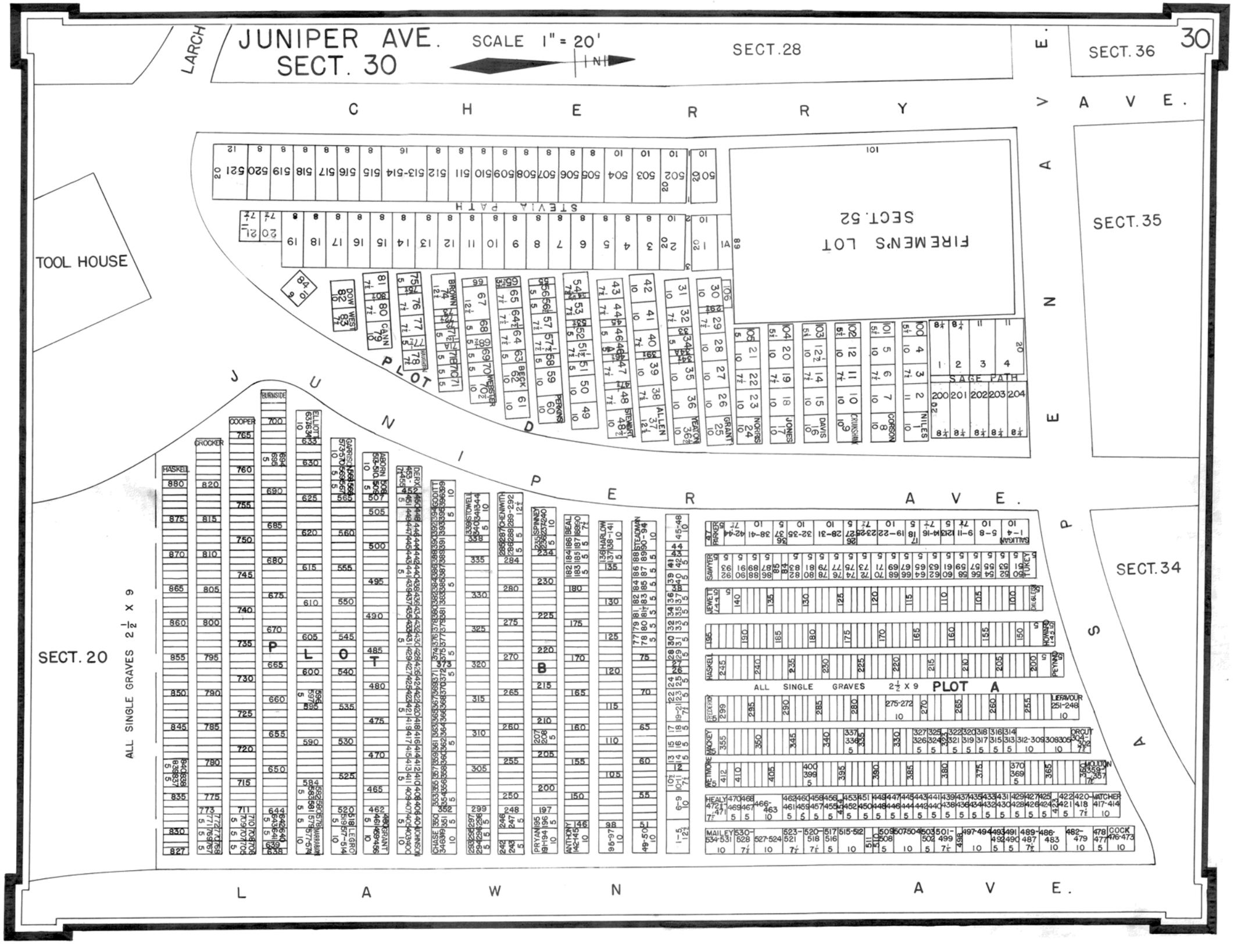

JUNIPER AVE.
SECT. 30
SCALE 1" = 20'
N
SECT. 28
SECT. 36
30
LARCH
CHERRY AVE.
TOOL HOUSE
SECT. 35
FIREMEN'S LOT
SECT. 52
STEVIA PATH
PLOT D
SAGE PATH
JUNIPER AVE.
SECT. 34
SECT. 20
ALL SINGLE GRAVES 2½ X 9
PLOT B
PLOT A
ALL SINGLE GRAVES 2½ X 9
LAWN AVE.

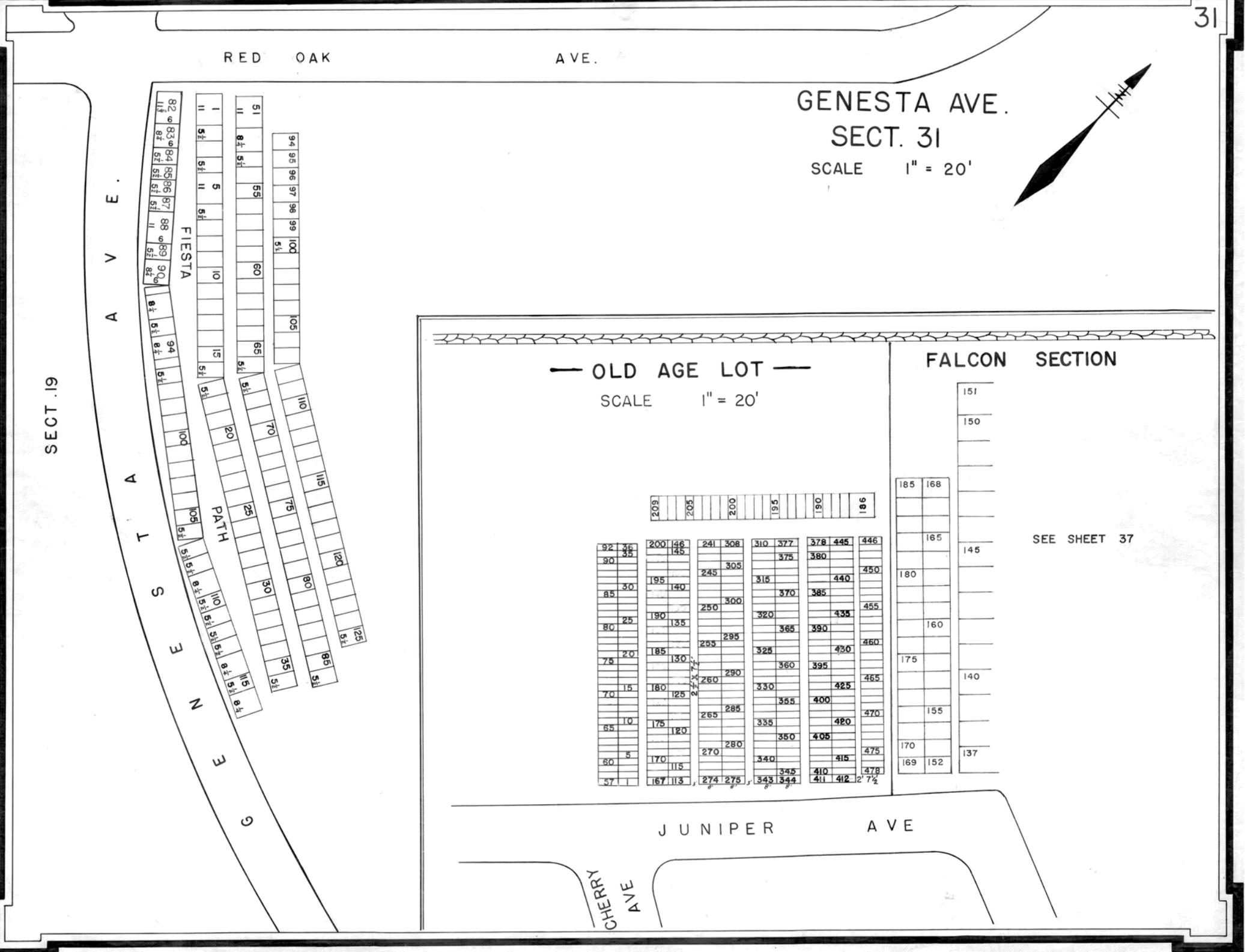
RED OAK AVE.
GENESTA AVE.
SECT. 31
SCALE 1" = 20'
SECT. 19
GENESTA AVE.
FIESTA PATH
OLD AGE LOT
SCALE 1" = 20'
FALCON SECTION
SEE SHEET 37
JUNIPER AVE
CHERRY AVE

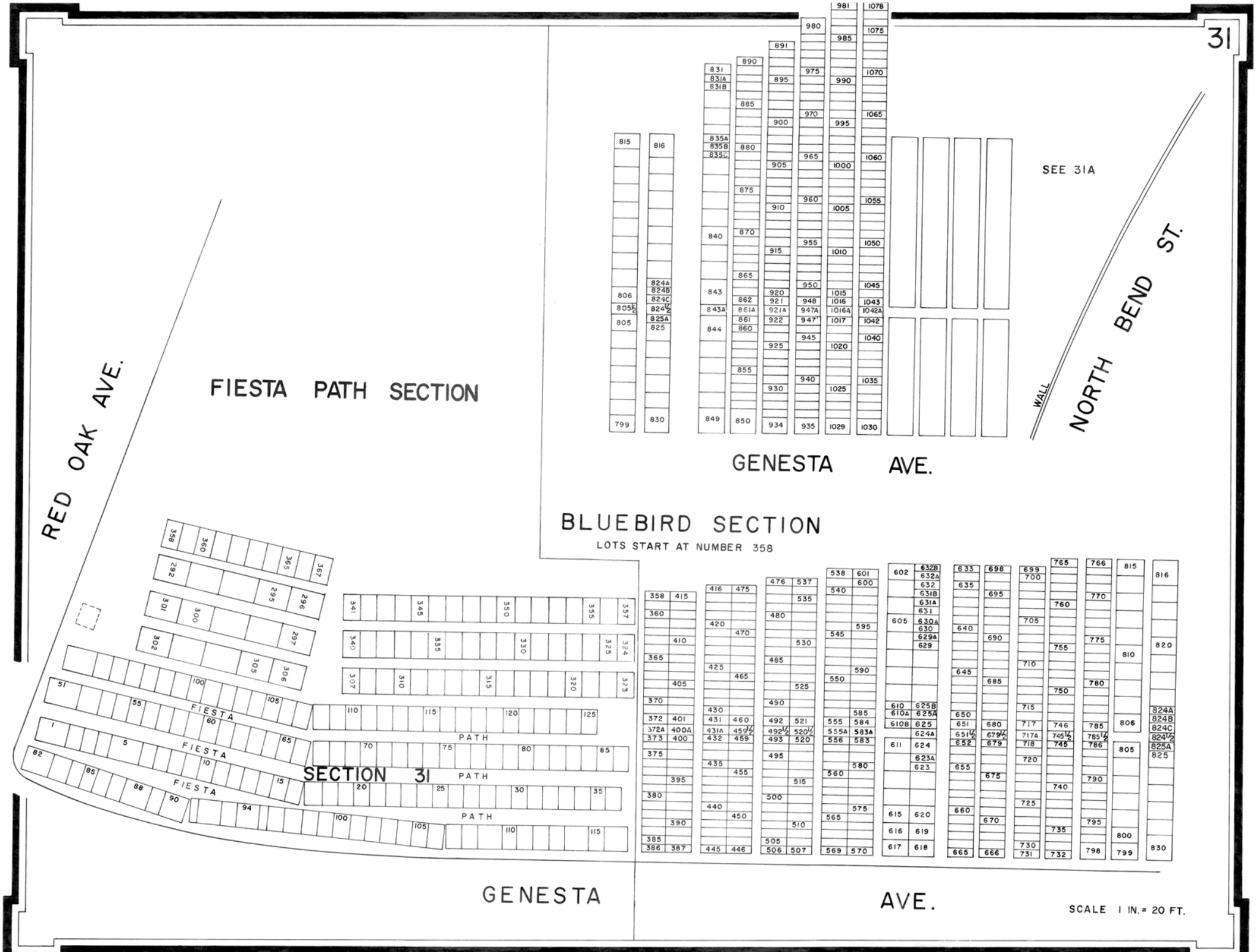
RED OAK AVE.
FIESTA PATH SECTION
GENESTA AVE.
SEE 31A
NORTH BEND ST.
WALL
BLUEBIRD SECTION
LOTS START AT NUMBER 358
SECTION 31
FIESTA
PATH
GENESTA AVE.
SCALE 1 IN. = 20 FT.